

INITIAL RECEIPT

United States Department of the Interior
Bureau of Land Management
 DIV OF LANDS, MINRLS & ENERGY
 ONE N CENTRAL AVE
 PHOENIX, AZ 85004 -4427
 Phone: 602-417-9200

Receipt	
No:	4848514

Transaction #: 4976803
Date of Transaction: 12/08/2020
CUSTOMER:
INGENIIS MINING LLC 17412 W CARMEN DR SURPRISE, AZ 85388-1201 US

LINE #	QTY	DESCRIPTION	REMARKS	UNIT PRICE	TOTAL
1	32.00	LOCATABLE MINERALS / MINING CLAIMS- NEW, UNADJUD, ONE OR MORE AUTH NOS / NEW MINING CLAIM PROCESSING FEE CASES: AMC462122/\$20.00, AMC462123/\$20.00, AMC462124/\$20.00, AMC462125/\$20.00, AMC462126/\$20.00, AMC462127/\$20.00, AMC462128/\$20.00, AMC462129/\$20.00, AMC462130/\$20.00, AMC462131/\$20.00, AMC462132/\$20.00, AMC462133/\$20.00, AMC462134/\$20.00, AMC462135/\$20.00, AMC462136/\$20.00, AMC462137/\$20.00, AMC462138/\$20.00, AMC462139/\$20.00, AMC462140/\$20.00, AMC462141/\$20.00, AMC462142/\$20.00, AMC462143/\$20.00, AMC462144/\$20.00, AMC462145/\$20.00, AMC462146/\$20.00, AMC462147/\$20.00, AMC462148/\$20.00, AMC462149/\$20.00, AMC462150/\$20.00, AMC462151/\$20.00, AMC462152/\$20.00, AMC462153/\$20.00		- n/a -	640.00
2	32.00	LOCATABLE MINERALS / MINING CLAIMS- NEW, UNADJUD, ONE OR MORE AUTH NOS / NEW MINING CLAIMS LOCATION FEE CASES: AMC462122/\$40.00, AMC462123/\$40.00, AMC462124/\$40.00, AMC462125/\$40.00, AMC462126/\$40.00, AMC462127/\$40.00, AMC462128/\$40.00, AMC462129/\$40.00, AMC462130/\$40.00, AMC462131/\$40.00, AMC462132/\$40.00, AMC462133/\$40.00, AMC462134/\$40.00, AMC462135/\$40.00,	SCANNED ENTERED DEC 13 2020 BY: <u>TMU</u>	- n/a -	1280.00

		AMC462136/\$40.00, AMC462137/\$40.00, AMC462138/\$40.00, AMC462139/\$40.00, AMC462140/\$40.00, AMC462141/\$40.00, AMC462142/\$40.00, AMC462143/\$40.00, AMC462144/\$40.00, AMC462145/\$40.00, AMC462146/\$40.00, AMC462147/\$40.00, AMC462148/\$40.00, AMC462149/\$40.00, AMC462150/\$40.00, AMC462151/\$40.00, AMC462152/\$40.00, AMC462153/\$40.00			
3	32.00	LOCATABLE MINERALS / MINING CLAIMS- NEW, UNADJUD, ONE OR MORE AUTH NOS / NEW MINING CLAIMS MAINTENANCE FEE CASES: AMC462122/\$165.00, AMC462123/\$165.00, AMC462124/\$165.00, AMC462125/\$165.00, AMC462126/\$165.00, AMC462127/\$165.00, AMC462128/\$165.00, AMC462129/\$165.00, AMC462130/\$165.00, AMC462131/\$165.00, AMC462132/\$165.00, AMC462133/\$165.00, AMC462134/\$165.00, AMC462135/\$165.00, AMC462136/\$165.00, AMC462137/\$165.00, AMC462138/\$165.00, AMC462139/\$165.00, AMC462140/\$165.00, AMC462141/\$165.00, AMC462142/\$165.00, AMC462143/\$165.00, AMC462144/\$165.00, AMC462145/\$165.00, AMC462146/\$165.00, AMC462147/\$165.00, AMC462148/\$165.00, AMC462149/\$165.00, AMC462150/\$165.00, AMC462151/\$165.00, AMC462152/\$165.00, AMC462153/\$165.00		- n/a -	5280.00
TOTAL:					\$7,200.00

PAYMENT INFORMATION			
1	AMOUNT:	7200.00	POSTMARKED: N/A
	TYPE:	CHECK	RECEIVED: 12/04/2020
	CHECK NO:	2894	
	NAME:	GRAND CANYON GOLD CORP 16772 W BELL RD STE 110 SURPRISE AZ 85374 US	

REMARKS

This receipt was generated by the automated BLM Collections and Billing System and is a paper representation of a portion of the official electronic record contained therein.

USGS E I DRU

CORRESPONDENCE

TRANSFERS

MAINTENANCE FEES
WAIVERS
POL/NOI

MISCELLANEOUS

**LOCATION NOTICES
AMENDMENTS
STATUS SHEET
GEO REPORT/MTP**

MINING CLAIM STATUS REPORT - Assessment Year 2020

Data Entered: 12/13/2020 MV

MTP Checked By: MV

GEO Checked By: MV

LEAD SERIAL NUMBER: AMC 462122 thru AMC 462153

NUMBER OF CLAIMS & TYPE:

32 LODE
PLACER
ASSOCIATION PLACER
MILL SITE
TUNNEL SITE

CHARGES:

Processing Fee @ \$20 = \$ 640
Location Fee @ \$40 = \$ 1,280
Maintenance Fee @ \$165 = \$ 5,280
Add'l Maint Fee for Assoc Placer = \$
SUBTOTAL \$
Other Fees \$
Other Fees \$
TOTAL \$ 7,200

TOTAL ACREAGE: _____ Per Claim
(Placer Only)

NUMBER OF LOCATORS: _____

DOCUMENTS RECEIVED VIA: Over-the-Counter [] Mail [] TIMELY FILED: Yes [] No []

LEGAL DESCRIPTION: T 3N R 18W SEC 17
T _____ R _____ SEC _____
T _____ R _____ SEC _____
T _____ R _____ SEC _____
T _____ R _____ SEC _____

BLM [] FOREST SERVICE [] SUBJ TO PL 359: Yes [] No []
WILDERNESS AREA []

SPLIT ESTATE: N/A [] SX [] PX [] OTHER []
SRHA [] Was proper Notice filed if located on SHRA Land? Yes [] No []

RECONVEYED MINERALS ON BLM LAND REQUIRE OPENING ORDER FROM 1944 TO 1993:
Open to Entry On _____ N/A []

COMMENTS/STATUS: VOID [] PARTIALLY VOID [] PVT MINERALS [] WITHDRAWN LANDS []
OTHER []

[] Claimant acknowledges that portions of the following claim(s) site(s) may be void or voidable.

Printed Name of Claimant _____ Signature of Claimant _____

#4848514

*****FINAL ADJUDICATION*****

DATE _____ INITIALS _____

AMC462122



2020-04262
Page 1 of 2
RICHARD GARCIA, RECORDER
OFFICIAL RECORDS OF LA PAZ COUNTY, AZ
12-01-2020 03:19 PM Recording Fee \$30.00

County Recorder Space:

INGENIIS MINING, LLC.
17412 W Carmen Drive
Surprise, AZ 85388
310-365-0783

LOCATION NOTICE PLACER MINING CLAIM

NOTICE IS HEREBY GIVEN that the **Bullion-1** placer mining claim has been located by Ingeniis Mining, LLC, whose current mailing address is; 17412 W Carmen Drive, Surprise AZ 85388.

The general course of the claim is north to south and is situated in La Paz County, Arizona.

This claim is 1320' feet in length and 660' feet in width. This claim runs from the location monument on which this location notice is posted. This claim is marked by four monuments, one at each corner of the claim. The location monument on which this Notice is posted is situated within:

Township 3 North, Range 18 West, Section 17, Quarter Section: W1/2 NW1/4 NW1/4

La Paz County, Arizona. Gila & Salt River Base and Meridian. This claim is 20 acres in size.

The locality of this claim with reference to some natural object or permanent monument and additional information (if any) concerning its locality is as follows: Section Marker and natural stone with wood post.

Dated and posted on the ground this 15th day of September, 2020.

Ingeniis Mining, LLC.: *Panos D. Giannetis*
Panos D. Giannetis-Managing Member

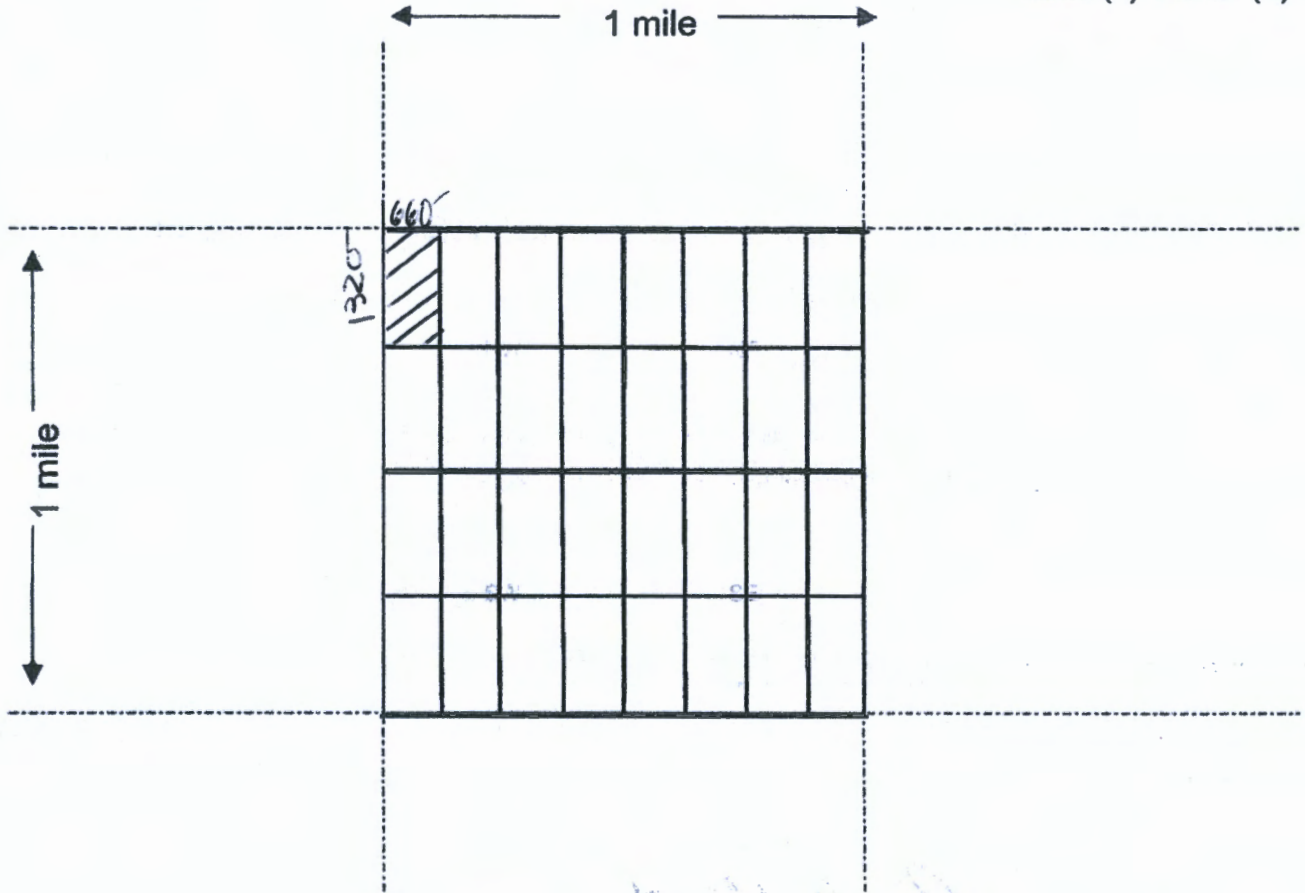
AMC462122

Map on reverse side

RECEIVED
BIRMINGHAM STATE OFFICE
2020 DEC -4 A 8:31
PHOENIX, ARIZONA

MINING CLAIM MAP

Lode () Placer (X)



Scale : 1" = 2000 feet



1. The above map depicts the Bullion- 1 mining claim, which is located in Section (s) 17, Township 3 North, Range 18 West, Gila & Salt Base Line Meridian, La Paz County, Arizona.
2. The type of corner and location monuments used are as follows: 2X2 Wood Post with natural rock
3. The bearings and distances in degrees and feet between claim corners are as depicted on the map.

County Recorder Space:

INGENIIS MINING, LLC.
17412 W Carmen Drive
Surprise, AZ 85388
310-365-0783



2020-04263
Page 1 of 2
RICHARD GARCIA, RECORDER
OFFICIAL RECORDS OF LA PAZ COUNTY, AZ
12-01-2020 03:19 PM Recordings Fee \$30.00

LOCATION NOTICE PLACER MINING CLAIM

NOTICE IS HEREBY GIVEN that the **Bullion-2** placer mining claim has been Located by

Ingeniis Mining, LLC, whose current mailing address is; 17412 W Carmen Drive, Surprise AZ 85388.

The general course of the claim is north to south and is situated in La Paz County, Arizona.

This claim is 1320' feet in length and 660' feet in width. This claim runs from the location monument on which this location notice is posted. This claim is marked by four monuments, one at each corner of the claim. The location monument on which this Notice is posted is situated within:

Township 3 North, Range 18 West, Section 17, Quarter Section: E1/2 NW1/4 NW1/4

La Paz County, Arizona. Gila & Salt River Base and Meridian. This claim is 20 acres in size.

The locality of this claim with reference to some natural object or permanent monument and additional information (if any) concerning its locality is as follows: Section Marker and natural stone with wood post.

Dated and posted on the ground this 15th day of September, 2020.

Ingeniis Mining, LLC.: *Panos D. Giannotis*
Panos D. Giannotis-Managing Member

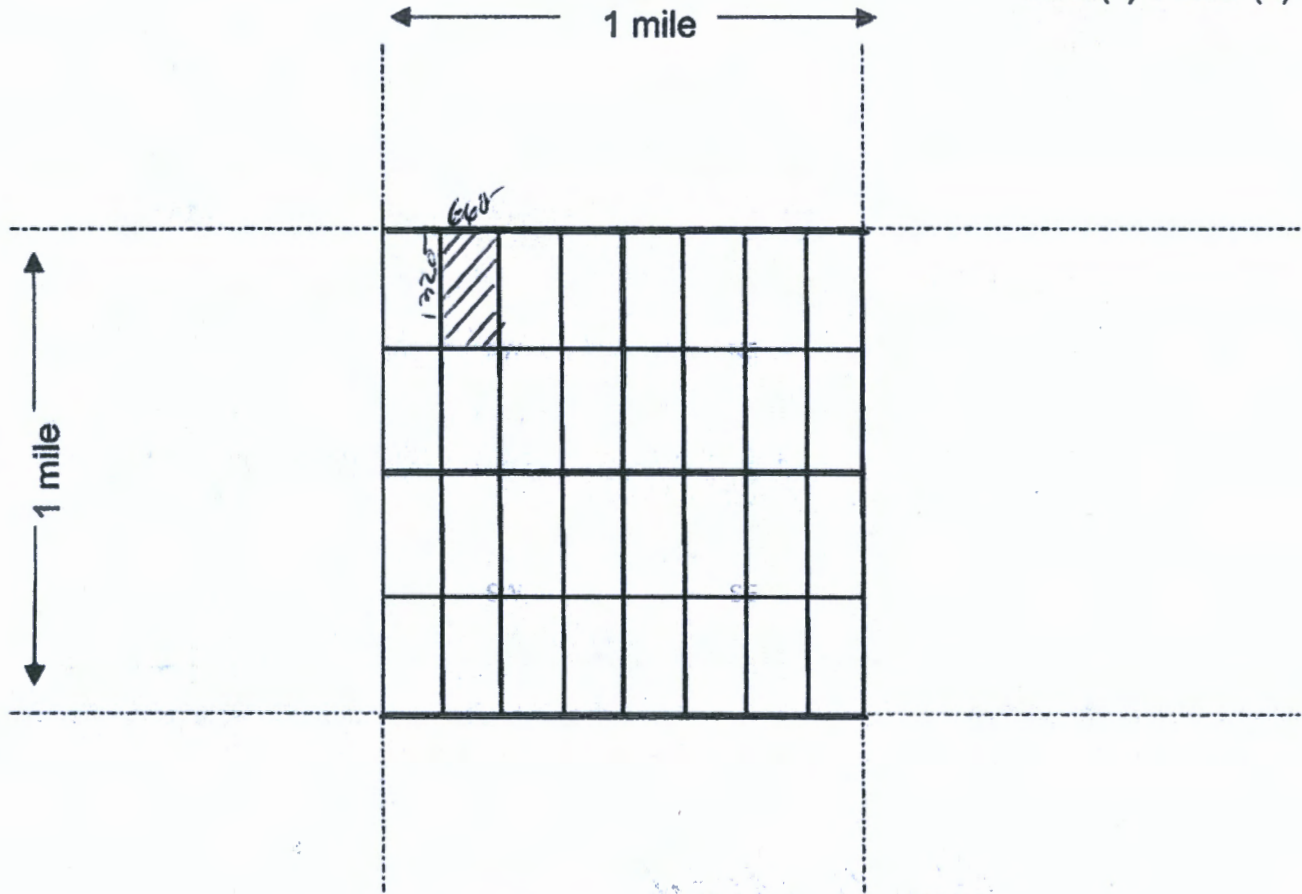
AMC462123

Map on reverse side

RECEIVED
BIRMINGHAM STATE OFFICE
2020 DEC -14 A 8:31
PHOENIX, ARIZONA

MINING CLAIM MAP

Lode () Placer (X)



Scale : 1" = 2000 feet



1. The above map depicts the Bullion-2 mining claim, which is located in Section (s) 17, Township 3 North, Range 18 West, Gila & Salt Base Line Meridian, La Paz County, Arizona.
2. The type of corner and location monuments used are as follows: 2X2 Wood Post with natural rock
3. The bearings and distances in degrees and feet between claim corners are as depicted on the map.

County Recorder Space:

INGENIIS MINING, LLC.
17412 W Carmen Drive
Surprise, AZ 85388
310-365-0783

2020-04264
Page 1 of 2
RICHARD GARCIA, RECORDER
OFFICIAL RECORDS OF LA PAZ COUNTY, AZ
12-01-2020 03:19 PM Recordings Fee \$30.00

LOCATION NOTICE PLACER MINING CLAIM

NOTICE IS HEREBY GIVEN that the **Bullion-3** placer mining claim has been located by
Ingeniis Mining, LLC, whose current mailing address is; 17412 W Carmen Drive, Surprise AZ 85388.

The general course of the claim is north to south and is situated in La Paz County, Arizona.

This claim is 1320' feet in length and 660' feet in width. This claim runs from the location monument on which this location notice is posted. This claim is marked by four monuments, one at each corner of the claim. The location monument on which this Notice is posted is situated within:

Township 3 North, Range 18 West, Section 17, Quarter Section: W1/2 NE1/4 NW1/4

La Paz County, Arizona. Gila & Salt River Base and Meridian. This claim is 20 acres in size.

The locality of this claim with reference to some natural object or permanent monument and additional information (if any) concerning its locality is as follows: Section Marker and natural stone with wood post.

Dated and posted on the ground this 15th day of September, 2020.

Ingeniis Mining, LLC.: *Panos D. Giannotis*
Panos D. Giannotis-Managing Member

Map on reverse side

PHOENIX, ARIZONA

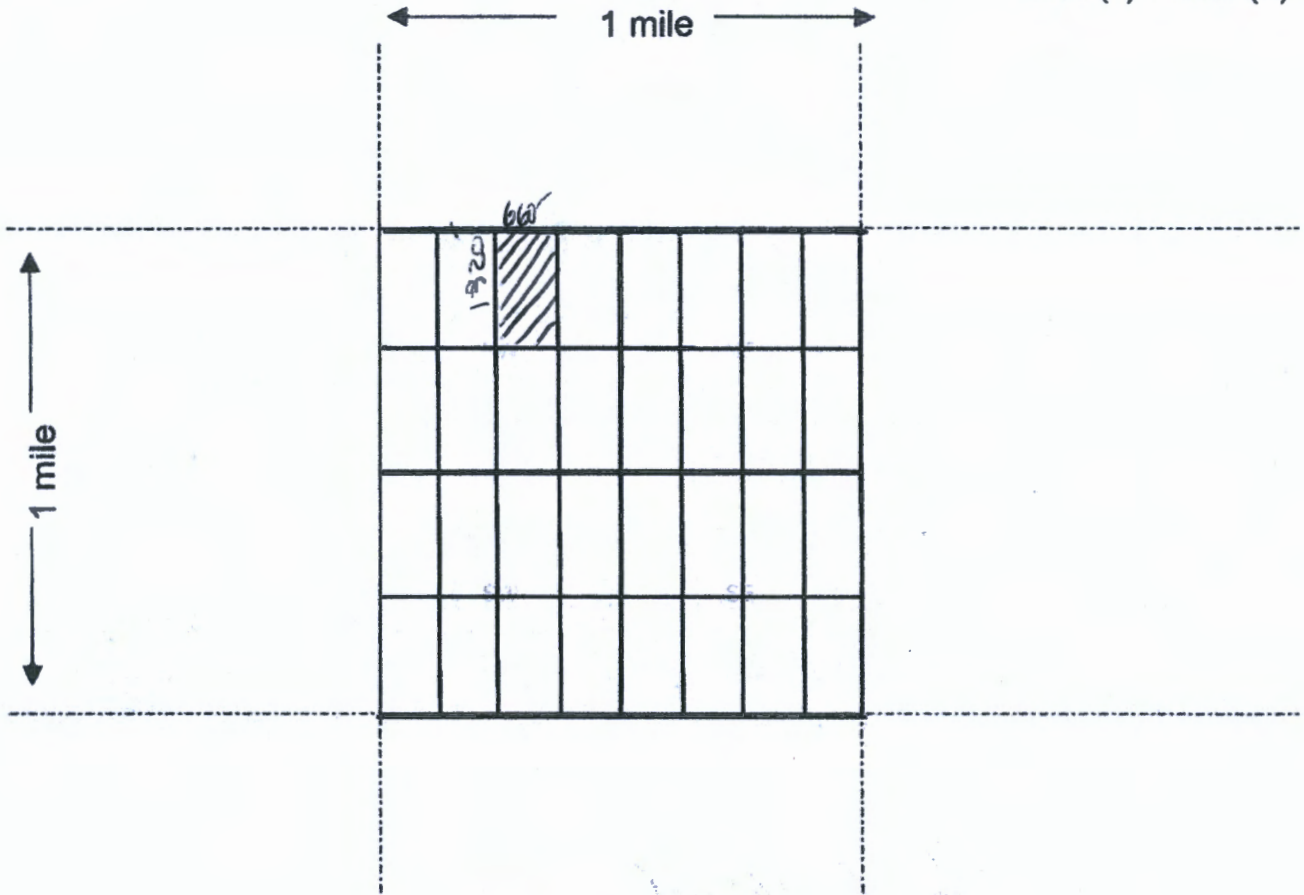
2020 DEC -4 A 8:31

RECEIVED
BDM AZ STATE OFFICE

AMC462124

MINING CLAIM MAP

Lode () Placer (X)



Scale : 1" = 2000 feet



1. The above map depicts the Bullion-3 mining claim, which is located in Section (s) 17, Township 3 North, Range 18 West, Gila & Salt Base Line Meridian, La Paz County, Arizona.
2. The type of corner and location monuments used are as follows: 2X2 Wood Post with natural rock
3. The bearings and distances in degrees and feet between claim corners are as depicted on the map.

County Recorder Space:

INGENIIS MINING, LLC.
17412 W Carmen Drive
Surprise, AZ 85388
310-365-0783

2020-01265
Page 1 of 2
RICHARD GARCIA, RECORDER
OFFICIAL RECORDS OF LA PAZ COUNTY, AZ
12-01-2020 03:19 PM Recording Fee \$30.00

LOCATION NOTICE PLACER MINING CLAIM

NOTICE IS HEREBY GIVEN that the **Bullion-4** placer mining claim has been located by

Ingeniis Mining, LLC, whose current mailing address is; 17412 W Carmen Drive, Surprise AZ 85388.

The general course of the claim is north to south and is situated in La Paz County, Arizona.

This claim is 1320' feet in length and 660' feet in width. This claim runs from the location monument on which this location notice is posted. This claim is marked by four monuments, one at each corner of the claim. The location monument on which this Notice is posted is situated within:

Township 3 North, Range 18 West, Section 17, Quarter Section: E 1/2 NE1/4 NW1/4

La Paz County, Arizona. Gila & Salt River Base and Meridian. This claim is 20 acres in size.

The locality of this claim with reference to some natural object or permanent monument and additional information (if any) concerning its locality is as follows: Section Marker and natural stone with wood post.

Dated and posted on the ground this 15th day of September, 2020.

Ingeniis Mining, LLC.: *Panos D. Giannetis*
Panos D. Giannetis-Managing Member

Map on reverse side

AMC462125

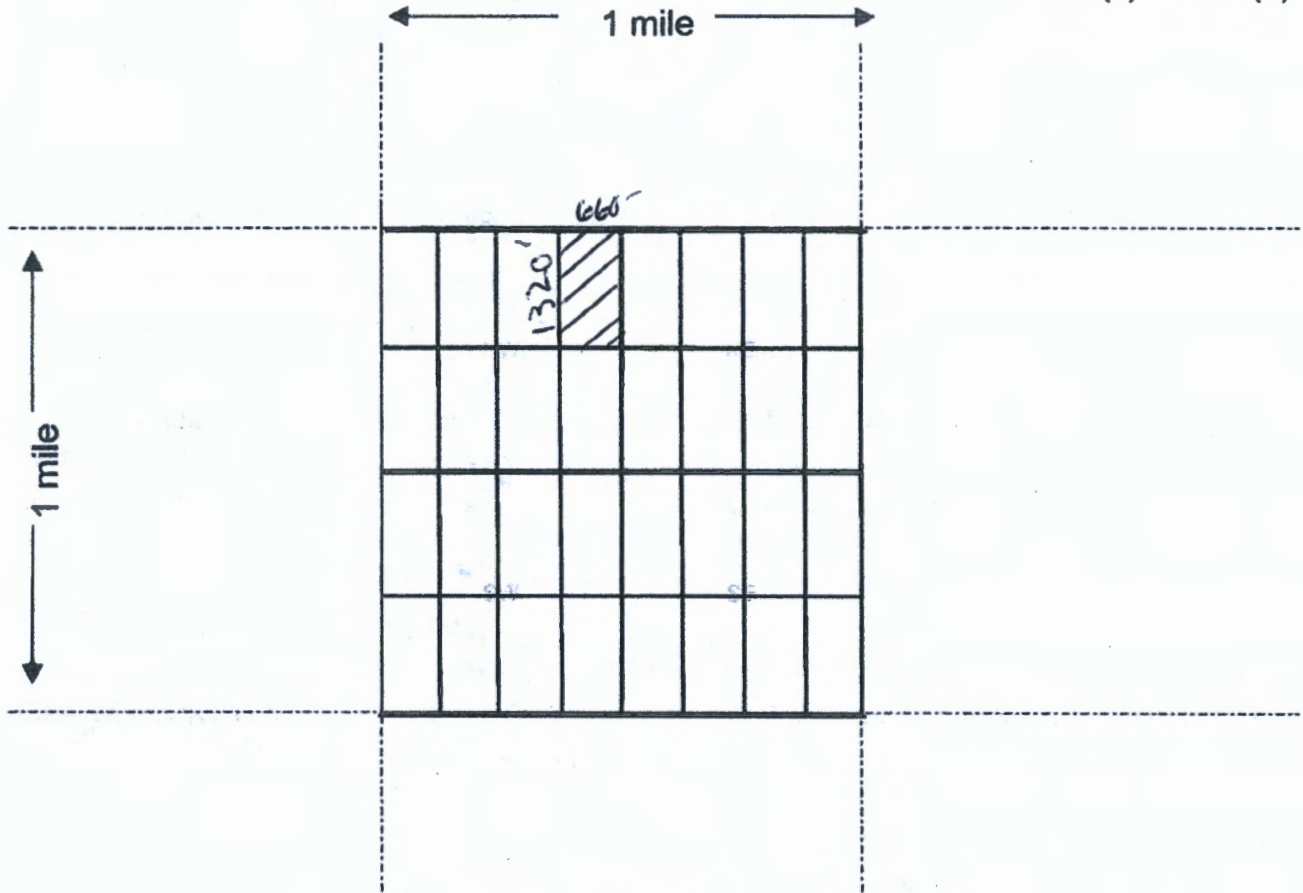
PHOENIX, ARIZONA

2020 DEC -11 A 3:31

RECEIVED
DEPT. OF STATE OFFICE

MINING CLAIM MAP

Lode () Placer (X)



Scale : 1" = 2000 feet



1. The above map depicts the Bullion-4 mining claim, which is located in Section (s) 17, Township 3 North, Range 18 West, Gila & Salt Base Line Meridian, La Paz County, Arizona.
2. The type of corner and location monuments used are as follows: 2X2 Wood Post with natural rock
3. The bearings and distances in degrees and feet between claim corners are as depicted on the map.

County Recorder Space:

INGENIIS MINING, LLC.
17412 W Carmen Drive
Surprise, AZ 85388
310-365-0783

2020-01266
Page 1 of 2
RICHARD GARCIA, RECORDER
OFFICIAL RECORDS OF LA PAZ COUNTY, AZ
12-01-2020 03:19 PM Recording Fee \$30.00

LOCATION NOTICE PLACER MINING CLAIM

NOTICE IS HEREBY GIVEN that the Bullion-5 placer mining claim has been located by Ingeniis Mining, LLC, whose current mailing address is; 17412 W Carmen Drive, Surprise AZ 85388.

The general course of the claim is north to south and is situated in La Paz County, Arizona.

This claim is 1320' feet in length and 660' feet in width. This claim runs from the location monument on which this location notice is posted. This claim is marked by four monuments, one at each corner of the claim. The location monument on which this Notice is posted is situated within:

Township 3 North, Range 18 West, Section 17, Quarter Section: W 1/2 SW1/4 NW1/4

La Paz County, Arizona. Gila & Salt River Base and Meridian. This claim is 20 acres in size.

The locality of this claim with reference to some natural object or permanent monument and additional information (if any) concerning its locality is as follows: Section Marker and natural stone with wood post.

Dated and posted on the ground this 15th day of September, 2020.

Ingeniis Mining, LLC.: *Panos D. Giannetis*
Panos D. Giannetis-Managing Member

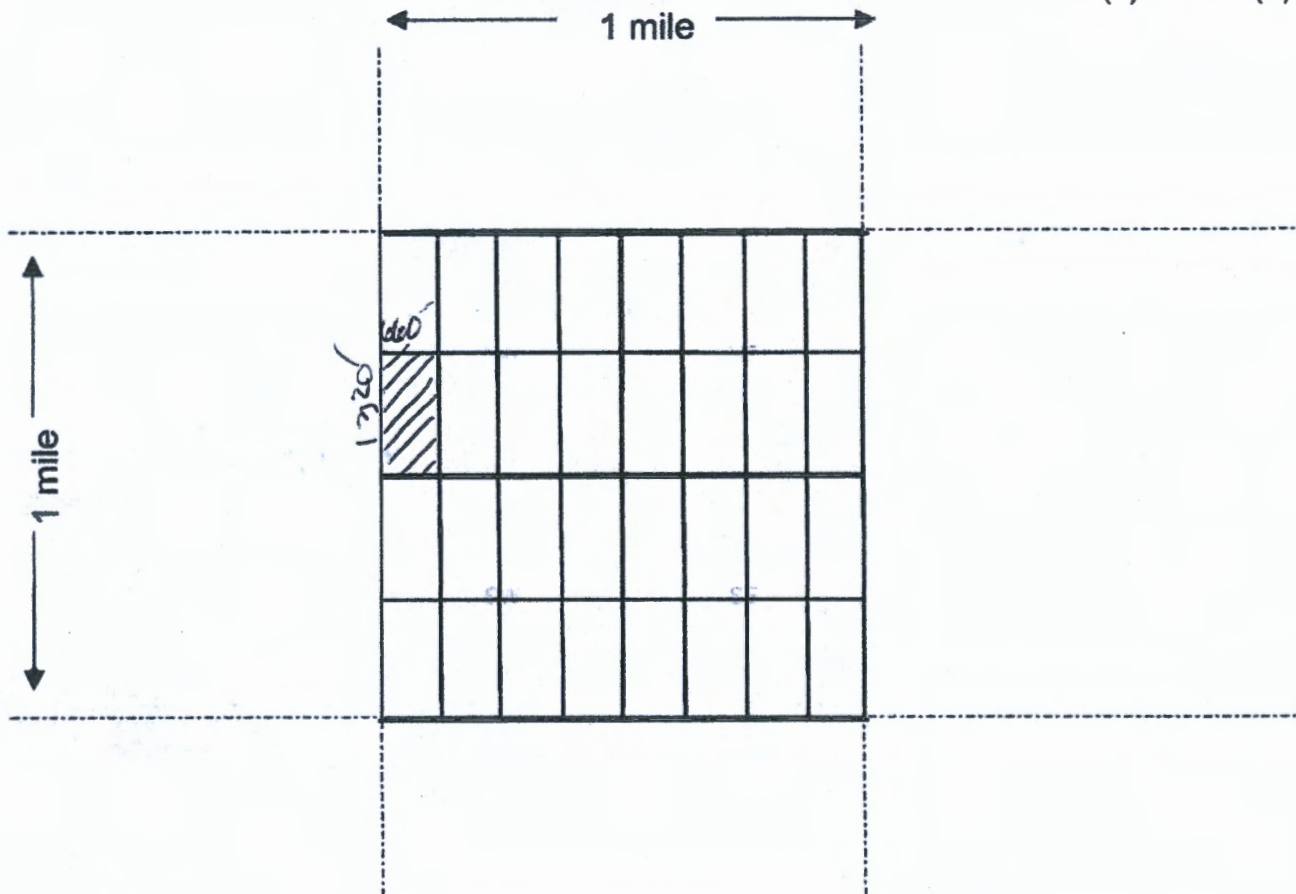
AR0462126

Map on reverse side

RECEIVED
BIRMINGHAM STATE OFFICE
2020 DEC -4 A 8:51
PHOENIX, ARIZONA

MINING CLAIM MAP

Lode () Placer (X)



Scale : 1" = 2000 feet



1. The above map depicts the Bullion- 5 mining claim, which is located in Section (s) 17, Township 3 North, Range 18 West, Gila & Salt Base Line Meridian, La Paz County, Arizona.

2. The type of corner and location monuments used are as follows: 2X2 Wood Post with natural rock

3. The bearings and distances in degrees and feet between claim corners are as depicted on the map.

County Recorder Space:

INGENIIS MINING, LLC.
17412 W Carmen Drive
Surprise, AZ 85388
310-365-0783

2020-04267
Page 1 of 2
RICHARD GARCIA, RECORDER
OFFICIAL RECORDS OF LA PAZ COUNTY, AZ
12-01-2020 03:19 PM Recording Fee \$30.00



LOCATION NOTICE PLACER MINING CLAIM

NOTICE IS HEREBY GIVEN that the **Bullion-6** placer mining claim has been located by Ingeniis Mining, LLC, whose current mailing address is; 17412 W Carmen Drive, Surprise AZ 85388.

The general course of the claim is north to south and is situated in La Paz County, Arizona.

This claim is 1320' feet in length and 660' feet in width. This claim runs from the location monument on which this location notice is posted. This claim is marked by four monuments, one at each corner of the claim. The location monument on which this Notice is posted is situated within:

Township 3 North, Range 18 West, Section 17, Quarter Section: E 1/2 SW1/4 NW1/4

La Paz County, Arizona. Gila & Salt River Base and Meridian. This claim is 20 acres in size.

The locality of this claim with reference to some natural object or permanent monument and additional information (if any) concerning its locality is as follows: Section Marker and natural stone with wood post.

Dated and posted on the ground this 15th day of September, 2020.

Ingeniis Mining, LLC.: *Panos D. Giannotis*
Panos D. Giannotis-Managing Member

AMC462127

Map on reverse side

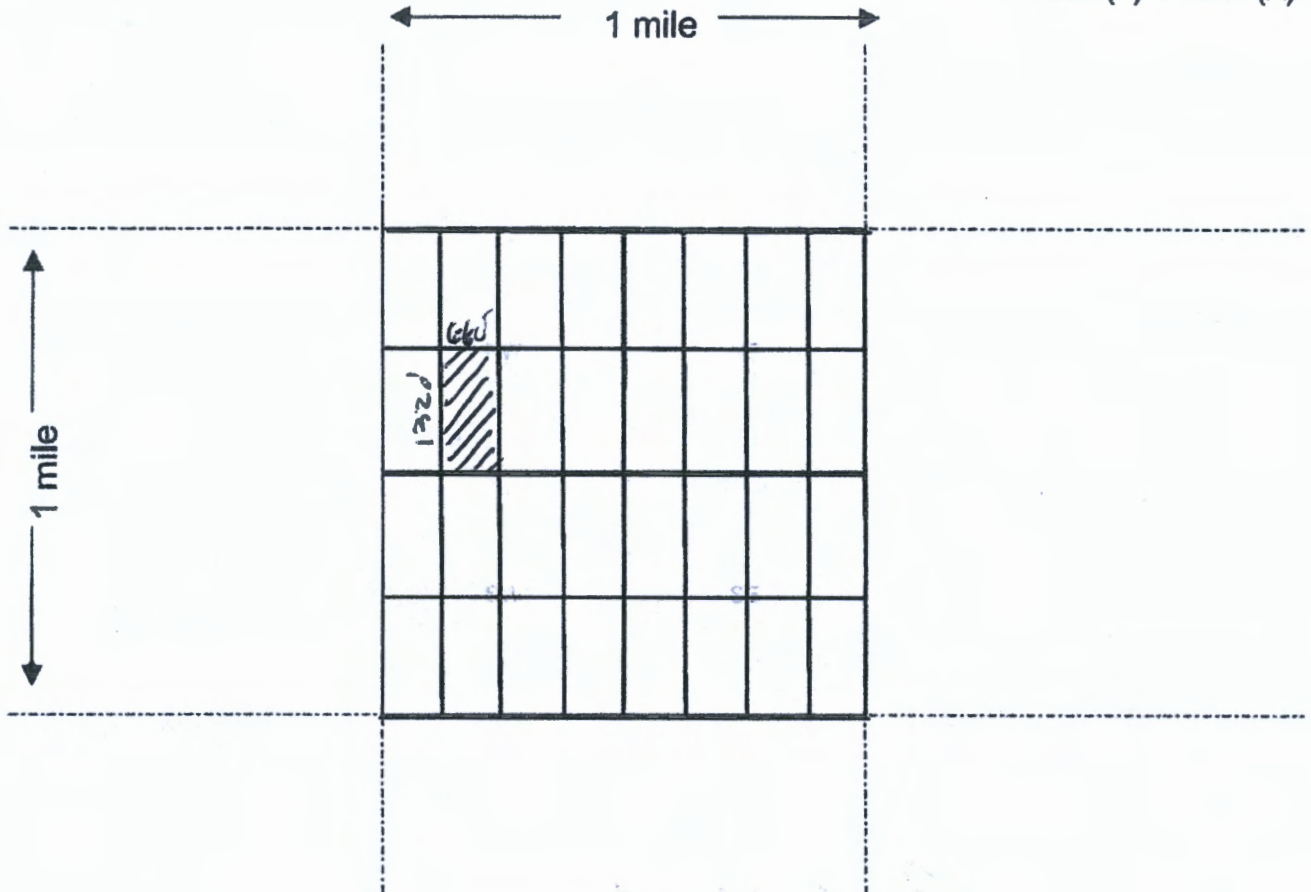
PHOENIX, ARIZONA

2020 DEC -4 A 8:31

RECEIVED
BIRMINGHAM STATE OFFICE

MINING CLAIM MAP

Lode () Placer (X)



Scale : 1" = 2000 feet



1. The above map depicts the Bullion-6 mining claim, which is located in Section (s) 17, Township 3 North, Range 18 West, Gila & Salt Base Line Meridian, La Paz County, Arizona.
2. The type of corner and location monuments used are as follows: 2X2 Wood Post with natural rock
3. The bearings and distances in degrees and feet between claim corners are as depicted on the map.



2020-04268
Page 1 of 2
RICHARD GARCIA, RECORDER
OFFICIAL RECORDS OF LA PAZ COUNTY, AZ
12-01-2020 03:19 PM Recording Fee \$30.00

County Recorder Space:

INGENIIS MINING, LLC.
17412 W Carmen Drive
Surprise, AZ 85388
310-365-0783

LOCATION NOTICE PLACER MINING CLAIM

NOTICE IS HEREBY GIVEN that the **Bullion-7** placer mining claim has been located by **Ingeniis Mining, LLC**, whose current mailing address is; 17412 W Carmen Drive, Surprise AZ 85388. The general course of the claim is north to south and is situated in La Paz County, Arizona.

This claim is 1320' feet in length and 660' feet in width. This claim runs from the location monument on which this location notice is posted. This claim is marked by four monuments, one at each corner of the claim. The location monument on which this Notice is posted is situated within:

Township 3 North, Range 18 West, Section 17, Quarter Section: W1/2 SE1/4 NW1/4

La Paz County, Arizona. Gila & Salt River Base and Meridian. This claim is 20 acres in size.

The locality of this claim with reference to some natural object or permanent monument and additional information (if any) concerning its locality is as follows: Section Marker and natural stone with wood post.

Dated and posted on the ground this 15th day of September, 2020.

Ingeniis Mining, LLC.: *Panos D. Giannotis*
Panos D. Giannotis-Managing Member

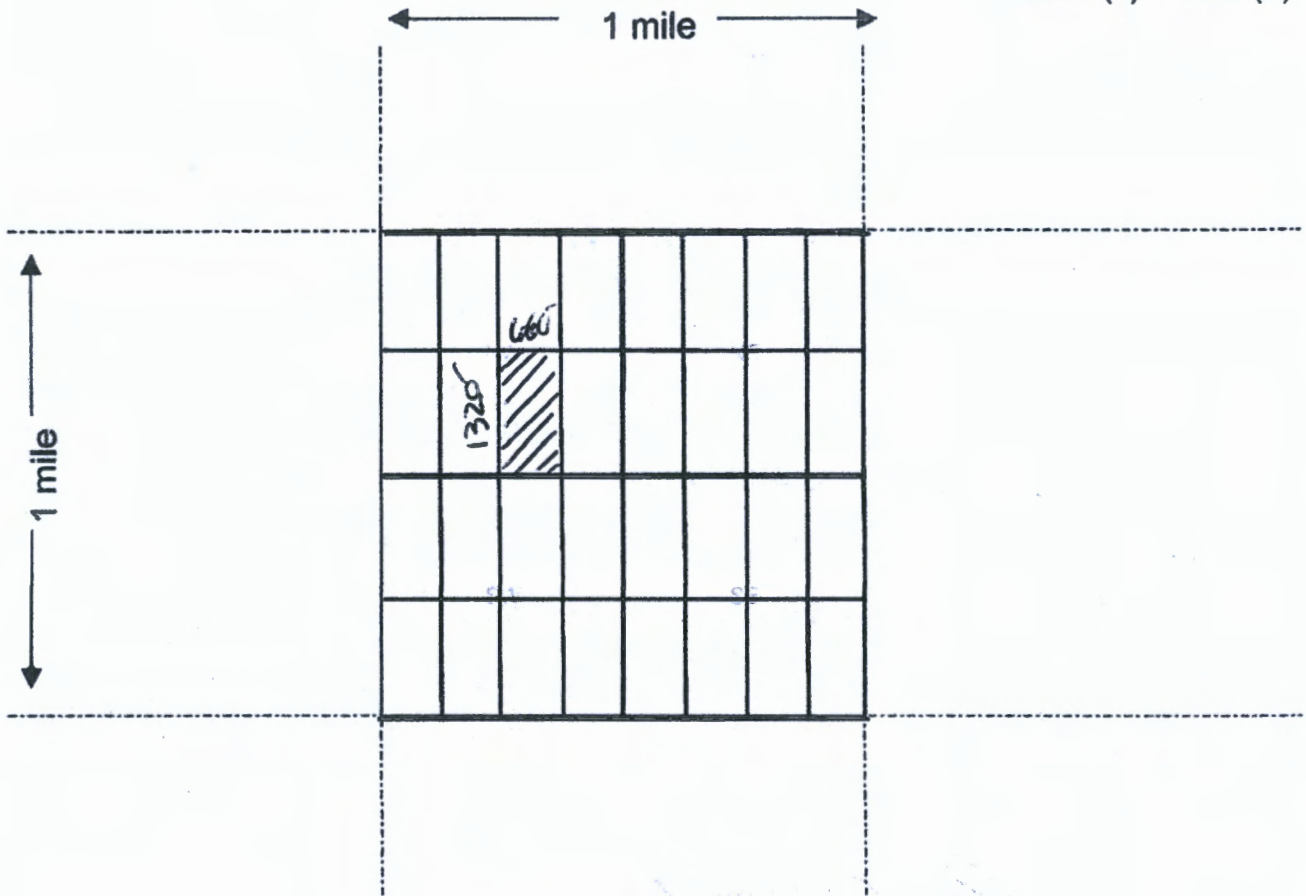
AMC 462128

Map on reverse side

RECEIVED
BLM AZ STATE OFFICE
2020 DEC -4 A 8:31
PHOENIX, ARIZONA

MINING CLAIM MAP

Lode () Placer (X)



Scale : 1" = 2000 feet



1. The above map depicts the Bullion-7 mining claim, which is located in Section (s) 17, Township 3 North, Range 18 West, Gila & Salt Base Line Meridian, La Paz County, Arizona.
2. The type of corner and location monuments used are as follows: 2X2 Wood Post with natural rock
3. The bearings and distances in degrees and feet between claim corners are as depicted on the map.

County Recorder Space:

INGENIIS MINING, LLC.
17412 W Carmen Drive
Surprise, AZ 85388
310-365-0783

2020-04269
Page 1 of 2
RICHARD GARCIA, RECORDER
OFFICIAL RECORDS OF LA PAZ COUNTY, AZ
12-01-2020 03:19 PM Recording Fee \$30.00

LOCATION NOTICE PLACER MINING CLAIM

NOTICE IS HEREBY GIVEN that the **Bullion-8** placer mining claim has been located by

Ingeniis Mining, LLC, whose current mailing address is; 17412 W Carmen Drive, Surprise AZ 85388.

The general course of the claim is north to south and is situated in La Paz County, Arizona.

This claim is 1320' feet in length and 660' feet in width. This claim runs from the location monument on which this location notice is posted. This claim is marked by four monuments, one at each corner of the claim. The location monument on which this Notice is posted is situated within:

Township 3 North, Range 18 West, Section 17, Quarter Section: E1/2 SE1/4 NW1/4

La Paz County, Arizona. Gila & Salt River Base and Meridian. This claim is 20 acres in size.

The locality of this claim with reference to some natural object or permanent monument and additional information (if any) concerning its locality is as follows: Section Marker and natural stone with wood post.

Dated and posted on the ground this 15th day of September, 2020.

Ingeniis Mining, LLC.: *Panos D. Giannetis*
Panos D. Giannetis-Managing Member

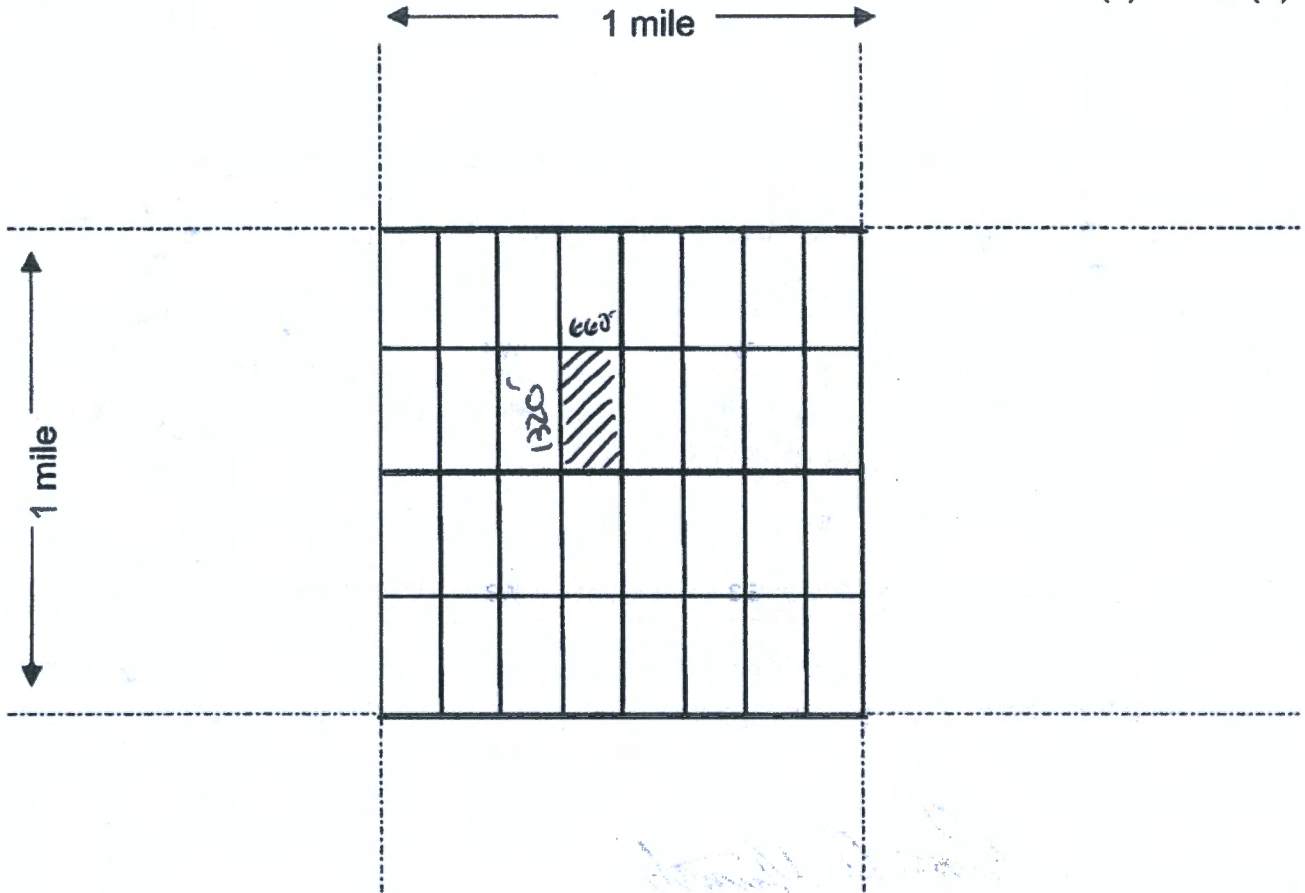
AMC462129

Map on reverse side

RECEIVED
BIRMINGHAM STATE OFFICE
2020 DEC -4 A 8:31
PHOENIX, ARIZONA

MINING CLAIM MAP

Lode () Placer (X)



Scale : 1" = 2000 feet



1. The above map depicts the Bullion-8 mining claim, which is located in Section (s) 17, Township 3 North, Range 18 West, Gila & Salt Base Line Meridian, La Paz County, Arizona.

2. The type of corner and location monuments used are as follows: 2X2 Wood Post with natural rock

3. The bearings and distances in degrees and feet between claim corners are as depicted on the map.



2020-04270
Page 1 of 2
RICHARD GARCIA, RECORDER
OFFICIAL RECORDS OF LA PAZ COUNTY, AZ
12-01-2020 03:19 PM Recording Fee \$30.00

County Recorder Space:

INGENIIS MINING, LLC.
17412 W Carmen Drive
Surprise, AZ 85388
310-365-0783

LOCATION NOTICE PLACER MINING CLAIM

NOTICE IS HEREBY GIVEN that the **Bullion-9** placer mining claim has been located by
Located by Ingeniis Mining, LLC. whose current mailing address is; 17412 W Carmen Drive, Surprise AZ 85388.

The general course of the claim is north to south and is situated in La Paz County, Arizona.

This claim is 1320' feet in length and 660' feet in width. This claim runs from the location monument on which this location notice is posted. This claim is marked by four monuments, one at each corner of the claim. The location monument on which this Notice is posted is situated within:

Township 3 North, Range 18 West, Section 17, Quarter Section: **W1/2 NW1/4 NE1/4**

La Paz County, Arizona. Gila & Salt River Base and Meridian. This claim is **20** acres in size.

The locality of this claim with reference to some natural object or permanent monument and additional information (if any) concerning its locality is as follows: Section Marker and natural stone with wood post.

Dated and posted on the ground this 15th day of September, 2020.

Ingeniis Mining, LLC.: _____
Panos D. Giannetis-Managing Member

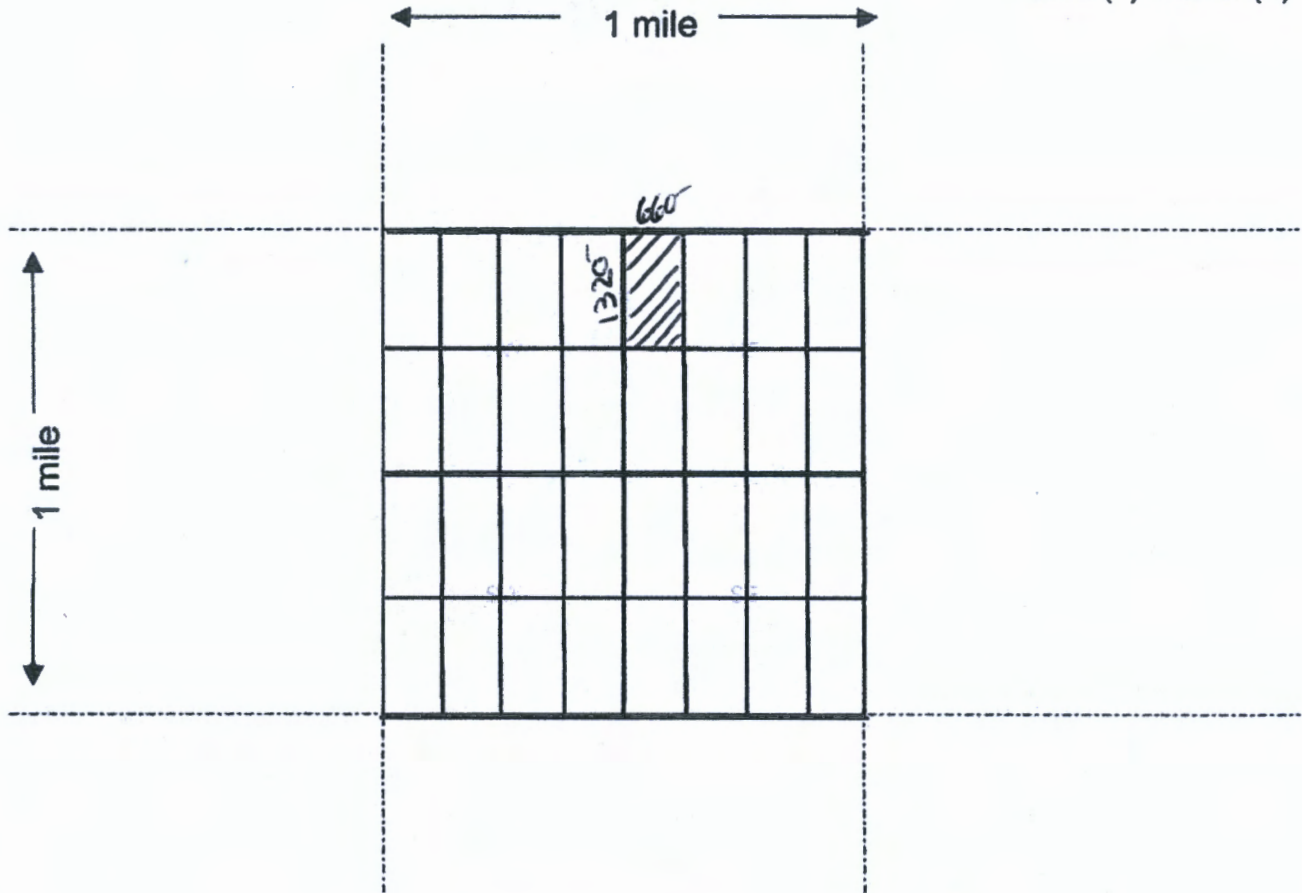
AMC462130

RECEIVED
BEN AZ STATE OFFICE
2020 DEC -14 A 8:31
PHOENIX, ARIZONA

Map on reverse side

MINING CLAIM MAP

Lode () Placer (X)



Scale : 1" = 2000 feet



- The above map depicts the Bullion-9 mining claim, which is located in Section (s) 17, Township 3 North, Range 18 West, Gila & Salt Base Line Meridian, La Paz County, Arizona.
- The type of corner and location monuments used are as follows: 2X2 Wood Post with natural rock
- The bearings and distances in degrees and feet between claim corners are as depicted on the map.



2020-04271
Page 1 of 2
RICHARD GARCIA, RECORDER
OFFICIAL RECORDS OF LA PAZ COUNTY, AZ
12-01-2020 03:19 PM Recordings Fee \$30.00

County Recorder Space:

INGENIIS MINING, LLC.
17412 W Carmen Drive
Surprise, AZ 85388
310-365-0783

LOCATION NOTICE PLACER MINING CLAIM

NOTICE IS HEREBY GIVEN that the **Bullion-10** placer mining claim has been located by **Ingeniis Mining, LLC**, whose current mailing address is; **17412 W Carmen Drive, Surprise AZ 85388**. The general course of the claim is north to south and is situated in **La Paz County, Arizona**.

This claim is **1320'** feet in length and **660'** feet in width. This claim runs from the location monument on which this location notice is posted. This claim is marked by four monuments, one at each corner of the claim. The location monument on which this Notice is posted is situated within:

Township 3 North, Range 18 West, Section 17, Quarter Section: **E1/2 NW1/4 NE1/4**

La Paz County, Arizona. Gila & Salt River Base and Meridian. This claim is 20 acres in size.

The locality of this claim with reference to some natural object or permanent monument and additional information (if any) concerning its locality is as follows: **Section Marker and natural stone with wood post.**

Dated and posted on the ground this **15th** day of **September, 2020**.

Ingeniis Mining, LLC.: *Panos D. Giannetis*
Panos D. Giannetis-Managing Member

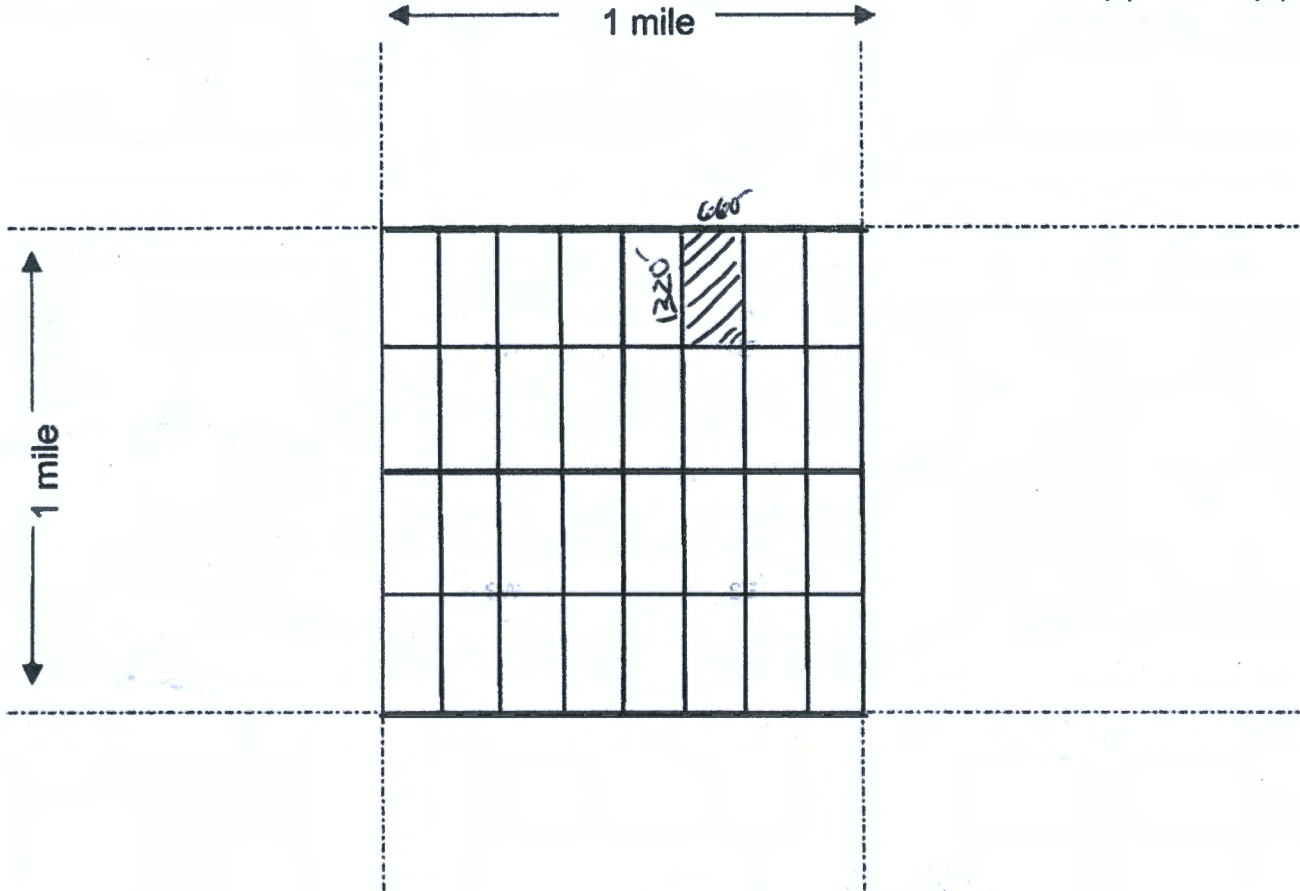
AMC462131

Map on reverse side

RECEIVED
BIRMINGHAM STATE OFFICE
2020 DEC -4 A 8:31
PHOENIX, ARIZONA

MINING CLAIM MAP

Lode () Placer (X)



Scale : 1" = 2000 feet



1. The above map depicts the Bullion- 10 mining claim, which is located in Section (s) 17, Township 3 North, Range 18 West, Gila & Salt Base Line Meridian, La Paz County, Arizona.
2. The type of corner and location monuments used are as follows: 2X2 Wood Post with natural rock
3. The bearings and distances in degrees and feet between claim corners are as depicted on the map.



2020-00272
Page 1 of 2
RICHARD GARCIA, RECORDER
OFFICIAL RECORDS OF LA PAZ COUNTY, AZ
12-01-2020 03:19 PM Recordings Fee \$30.00

County Recorder Space:

INGENIIS MINING, LLC.
17412 W Carmen Drive
Surprise, AZ 85388
310-365-0783

LOCATION NOTICE PLACER MINING CLAIM

NOTICE IS HEREBY GIVEN that the **Bullion-11** placer mining claim has been located by

Located by Ingeniis Mining, LLC. whose current mailing address is; 17412 W Carmen Drive, Surprise AZ 85388. The general course of the claim is north to south and is situated in La Paz County, Arizona.

This claim is 1320' feet in length and 660' feet in width. This claim runs from the location monument on which this location notice is posted. This claim is marked by four monuments, one at each corner of the claim. The location monument on which this Notice is posted is situated within:

Township 3 North, Range 18 West, Section 17, Quarter Section: **W1/2 NE1/4 NE1/4**

La Paz County, Arizona. Gila & Salt River Base and Meridian. This claim is **20** acres in size.

The locality of this claim with reference to some natural object or permanent monument and additional information (if any) concerning its locality is as follows: Section Marker and natural stone with wood post.

Dated and posted on the ground this 15th day of September, 2020.

Ingeniis Mining, LLC.: *Panos D. Giannetis*
Panos D. Giannetis-Managing Member

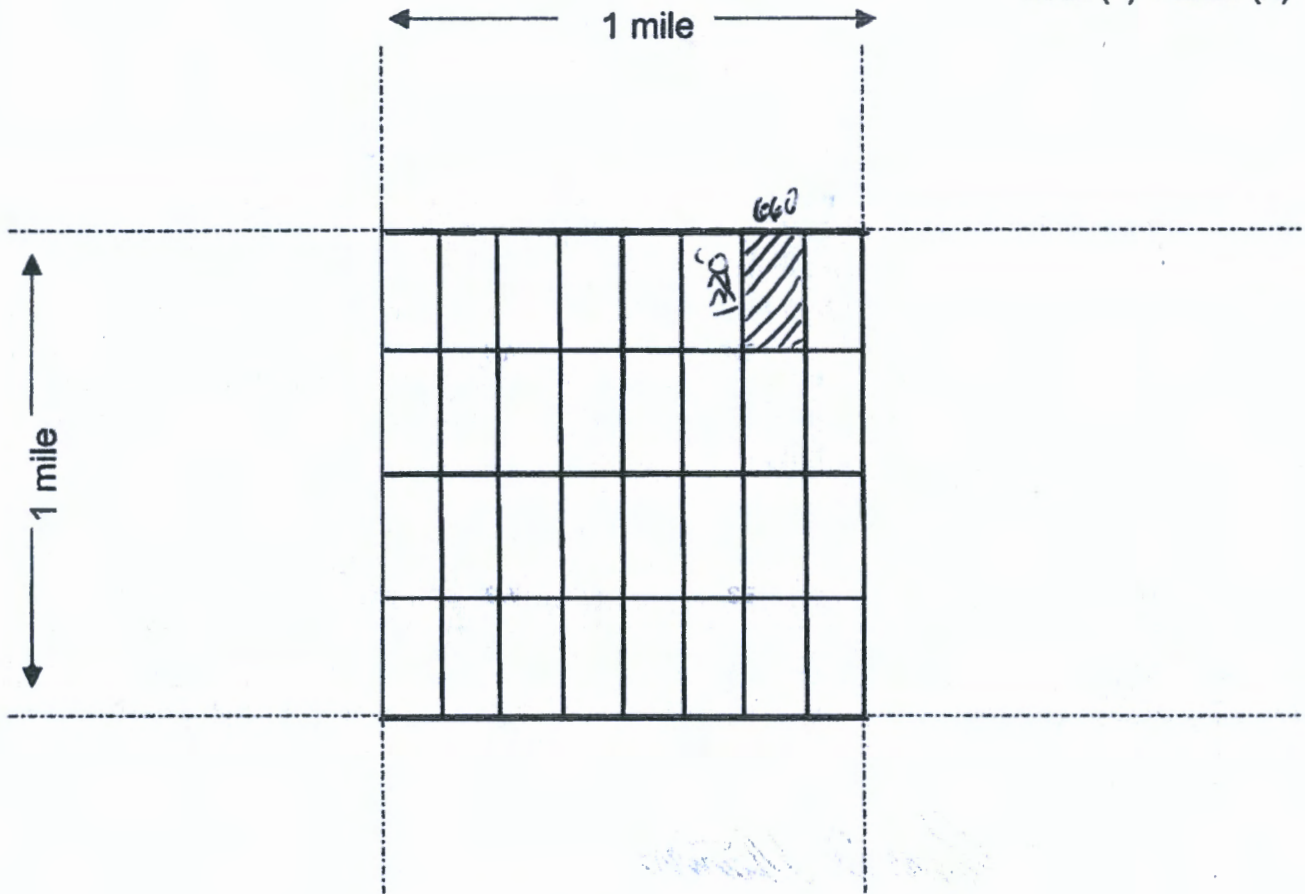
AMC462132

Map on reverse side

RECEIVED
DEM AIZ STAFF OFFICE
2020 DEC -4 A 8:31
PHOENIX, ARIZONA

MINING CLAIM MAP

Lode () Placer (X)



Scale : 1" = 2000 feet



1. The above map depicts the Bullion-11 mining claim, which is located in Section (s) 17, Township 3 North, Range 18 West, Gila & Salt Base Line Meridian, La Paz County, Arizona.
2. The type of corner and location monuments used are as follows: 2X2 Wood Post with natural rock
3. The bearings and distances in degrees and feet between claim corners are as depicted on the map.



2020-04273

Page 1 of 2

RICHARD GARCIA, RECORDER

OFFICIAL RECORDS OF LA PAZ COUNTY, AZ

12-01-2020 03:19 PM Recording Fee \$30.00

County Recorder Space:

INGENIIS MINING, LLC.
17412 W Carmen Drive
Surprise, AZ 85388
310-365-0783

LOCATION NOTICE PLACER MINING CLAIM

NOTICE IS HEREBY GIVEN that the **Bullion-12** placer mining claim has been located by

Ingeniis Mining, LLC, whose current mailing address is; 17412 W Carmen Drive, Surprise AZ 85388. The general course of the claim is north to south and is situated in La Paz County, Arizona.

This claim is 1320' feet in length and 660' feet in width. This claim runs from the location monument on which this location notice is posted. This claim is marked by four monuments, one at each corner of the claim. The location monument on which this Notice is posted is situated within:

Township 3 North, Range 18 West, Section 17, Quarter Section: E1/2 NE1/4 NE1/4

La Paz County, Arizona. Gila & Salt River Base and Meridian. This claim is 20 acres in size.

The locality of this claim with reference to some natural object or permanent monument and additional information (if any) concerning its locality is as follows: Section Marker and natural stone with wood post.

Dated and posted on the ground this 15th day of September, 2020.

Ingeniis Mining, LLC.: *Panos D. Giannetis*
Panos D. Giannetis-Managing Member

AMC462133

Map on reverse side

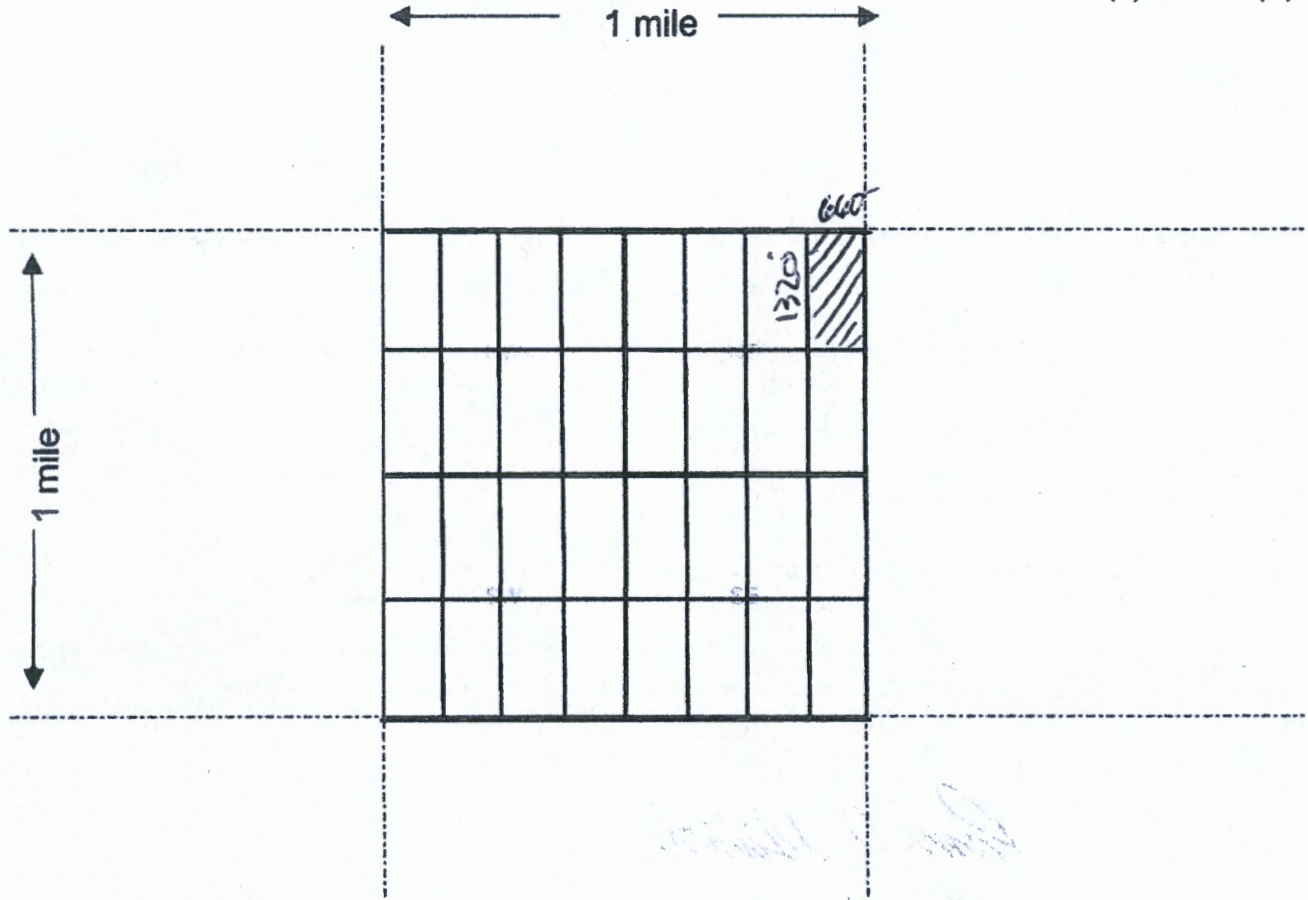
PHOENIX, ARIZONA

2020 DEC -4 A 8:32

RECEIVED
BANK AND STATE OFFICE

MINING CLAIM MAP

Lode () Placer (X)



Scale : 1" = 2000 feet



1. The above map depicts the Bullion-12 mining claim, which is located in Section (s) 17, Township 3 North, Range 18 West, Gila & Salt Base Line Meridian, La Paz County, Arizona.
2. The type of corner and location monuments used are as follows: 2X2 Wood Post with natural rock
3. The bearings and distances in degrees and feet between claim corners are as depicted on the map.



2020-04274

Page 1 of 2

RICHARD GARCIA, RECORDER

OFFICIAL RECORDS OF LA PAZ COUNTY, AZ

12-01-2020 03:19 PM Recording Fee \$30.00

County Recorder Space:

INGENIIS MINING, LLC.
17412 W Carmen Drive
Surprise, AZ 85388
310-365-0783

LOCATION NOTICE PLACER MINING CLAIM

NOTICE IS HEREBY GIVEN that the **Bullion-13** placer mining claim has been located by

Ingeniis Mining, LLC, whose current mailing address is; 17412 W Carmen Drive, Surprise AZ 85388. The general course of the claim is north to south and is situated in La Paz County, Arizona.


This claim is 1320' feet in length and 660' feet in width. This claim runs from the location monument on which this location notice is posted. This claim is marked by four monuments, one at each corner of the claim. The location monument on which this Notice is posted is situated within:

Township 3 North, Range 18 West, Section 17, Quarter Section: W1/2 SW1/4 NE1/4

La Paz County, Arizona. Gila & Salt River Base and Meridian. This claim is 20 acres in size.

The locality of this claim with reference to some natural object or permanent monument and additional information (if any) concerning its locality is as follows: Section Marker and natural stone with wood post.

Dated and posted on the ground this 15th day of September, 2020.

Ingeniis Mining, LLC.: 
Panos D. Gianniotis-Managing Member

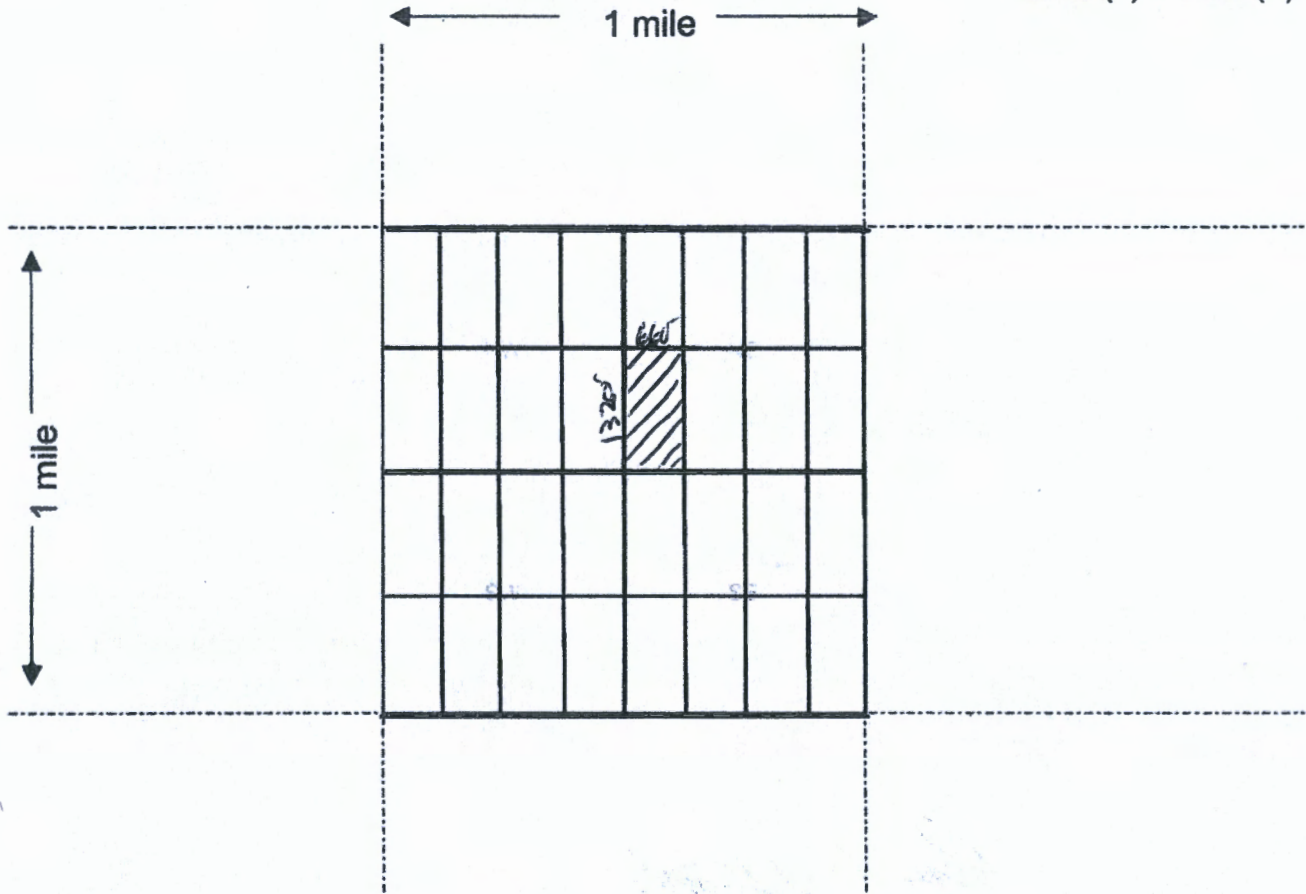
AMC462134

Map on reverse side

RECEIVED
BLM AZ STATE OFFICE
2020 DEC -4 A 8:32
PHOENIX, ARIZONA

MINING CLAIM MAP

Lode () Placer (X)



Scale : 1" = 2000 feet



1. The above map depicts the Bullion- 13 mining claim, which is located in Section (s) 17, Township 3 North, Range 18 West, Gila & Salt Base Line Meridian, La Paz County, Arizona.
2. The type of corner and location monuments used are as follows: 2X2 Wood Post with natural rock
3. The bearings and distances in degrees and feet between claim corners are as depicted on the map.



2020-04275

Page 1 of 2

RICHARD GARCIA, RECORDER

OFFICIAL RECORDS OF LA PAZ COUNTY, AZ

12-01-2020 03:19 PM Recording Fee \$30.00

County Recorder Space:

INGENIIS MINING, LLC.
17412 W Carmen Drive
Surprise, AZ 85388
310-365-0783

LOCATION NOTICE PLACER MINING CLAIM

NOTICE IS HEREBY GIVEN that the **Bullion-14** placer mining claim has been located by

Ingeniis Mining, LLC, whose current mailing address is; 17412 W Carmen Drive, Surprise AZ 85388. The general course of the claim is north to south and is situated in La Paz County, Arizona.

This claim is 1320' feet in length and 660' feet in width. This claim runs from the location monument on which this location notice is posted. This claim is marked by four monuments, one at each corner of the claim. The location monument on which this Notice is posted is situated within:

Township 3 North, Range 18 West, Section 17, Quarter Section: E1/2 SW1/4 NE1/4

La Paz County, Arizona. Gila & Salt River Base and Meridian. This claim is 20 acres in size.

The locality of this claim with reference to some natural object or permanent monument and additional information (if any) concerning its locality is as follows: Section Marker and natural stone with wood post.

Dated and posted on the ground this 15th day of September, 2020.

Ingeniis Mining, LLC.: *Panos D. Giannotis*
Panos D. Giannotis-Managing Member

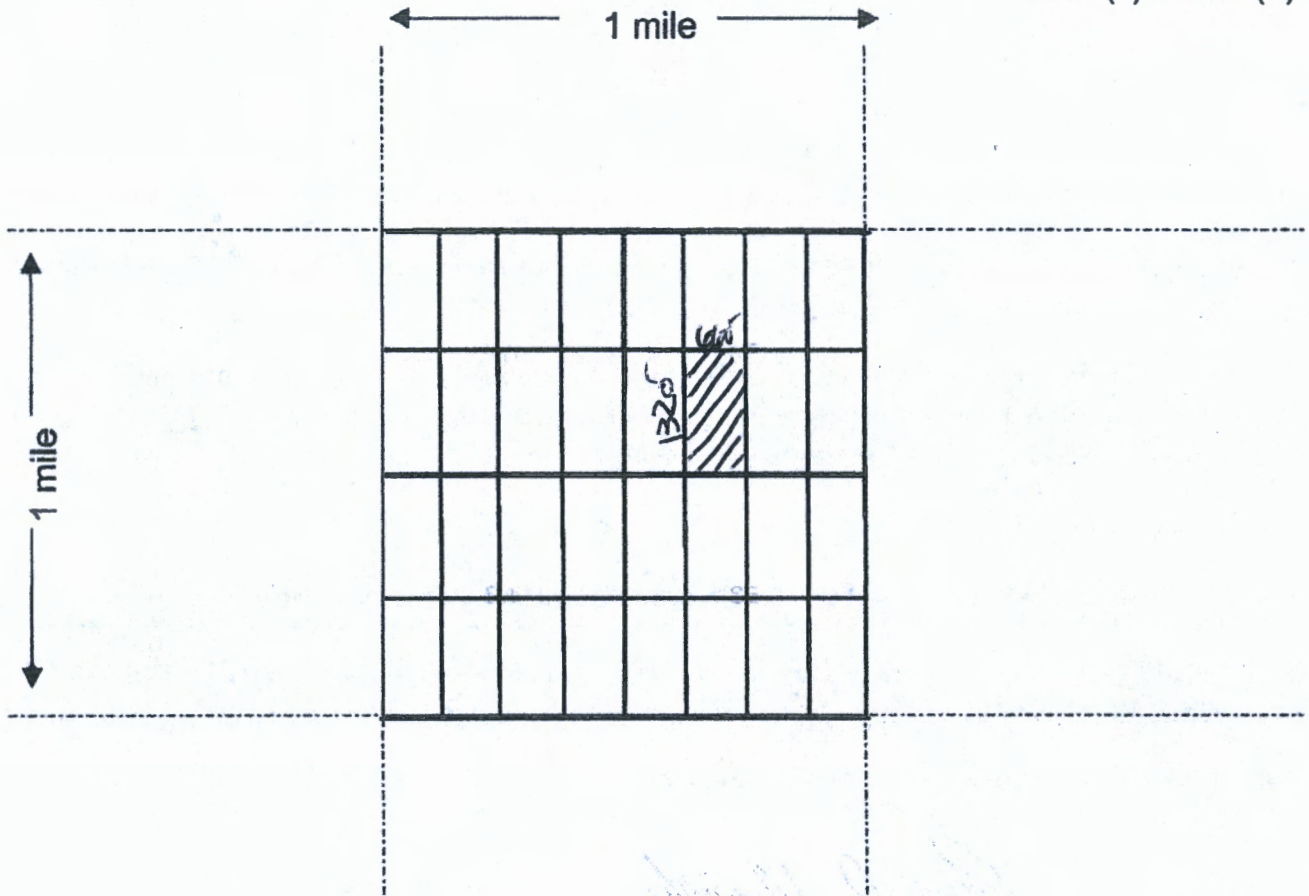
AMC462135

Map on reverse side

RECEIVED
DEM. & STATE OFFICE
2020 DEC -4 A 9:32
PHOENIX, ARIZONA

MINING CLAIM MAP

Lode () Placer (X)



Scale : 1" = 2000 feet



1. The above map depicts the Bullion-14 mining claim, which is located in Section (s) 17, Township 3 North, Range 18 West, Gila & Salt Base Line Meridian, La Paz County, Arizona.
2. The type of corner and location monuments used are as follows: 2X2 Wood Post with natural rock
3. The bearings and distances in degrees and feet between claim corners are as depicted on the map.

County Recorder Space:

INGENIIS MINING, LLC.
17412 W Carmen Drive
Surprise, AZ 85388
310-365-0783



2020-04276
Page 1 of 2
RICHARD GARCIA, RECORDER
OFFICIAL RECORDS OF LA PAZ COUNTY, AZ
12-01-2020 03:19 PM Recordings Fee \$30.00

LOCATION NOTICE PLACER MINING CLAIM

NOTICE IS HEREBY GIVEN that the **Bullion-15** placer mining claim has been located by
Located by Plomosa Mining, Inc. whose current mailing address is; 17412 W Carmen Drive, Surprise AZ 85388.

The general course of the claim is north to south and is situated in La Paz County, Arizona.

This claim is 1320' feet in length and 660' feet in width. This claim runs from the location monument on which this location notice is posted. This claim is marked by four monuments, one at each corner of the claim. The location monument on which this Notice is posted is situated within:

Township 3 North, Range 18 West, Section 17, Quarter Section: W1/2 SE1/4 NE1/4

La Paz County, Arizona. Gila & Salt River Base and Meridian. This claim is 20 acres in size.

The locality of this claim with reference to some natural object or permanent monument and additional information (if any) concerning its locality is as follows: Section Marker and natural stone with wood post.

Dated and posted on the ground this 15th day of September, 2020.

Ingeniis Mining, LLC.: *Panos D. Giannotis*
Panos D. Giannotis-Managing Member

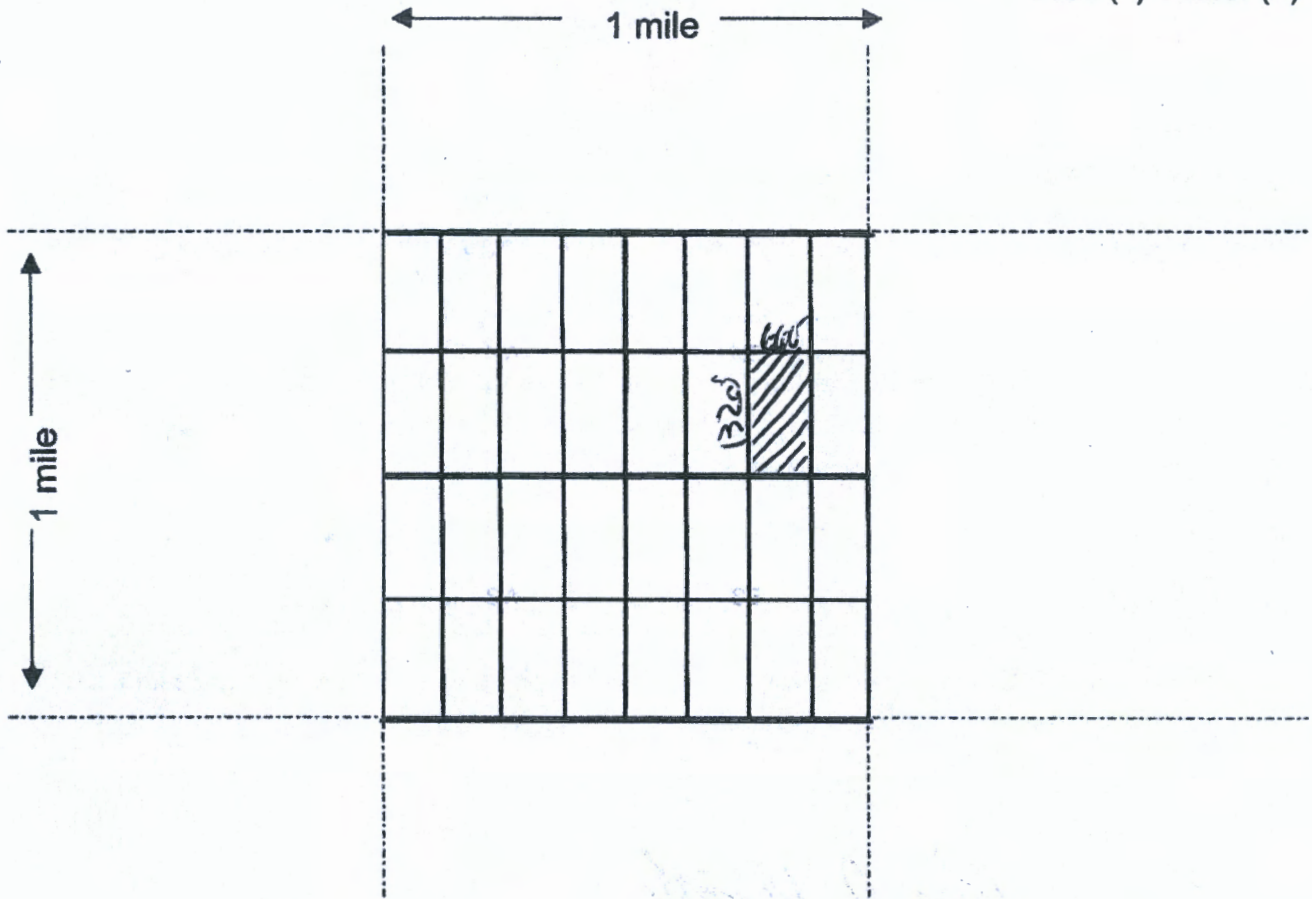
AMC462136

Map on reverse side

RECEIVED
BIRMINGHAM STATE OFFICE
2020 DEC -14 A 8:32
PHOENIX, ARIZONA

MINING CLAIM MAP

Lode () Placer (X)



Scale : 1" = 2000 feet



1. The above map depicts the Bullion- 15 mining claim, which is located in Section (s) 17, Township 3 North, Range 18 West, Gila & Salt Base Line Meridian, La Paz County, Arizona.
2. The type of corner and location monuments used are as follows: 2X2 Wood Post with natural rock
3. The bearings and distances in degrees and feet between claim corners are as depicted on the map.

County Recorder Space:

INGENIIS MINING, LLC.
17412 W Carmen Drive
Surprise, AZ 85388
310-365-0783



2020-01277
Page 1 of 2
RICHARD GARCIA, RECORDER
OFFICIAL RECORDS OF LA PAZ COUNTY, AZ
12-01-2020 03:19 PM Recording Fee \$30.00

LOCATION NOTICE PLACER MINING CLAIM

NOTICE IS HEREBY GIVEN that the **Bullion-16** placer mining claim has been located by Ingeniis Mining, LLC, whose current mailing address is; 17412 W Carmen Drive, Surprise AZ 85388. The general course of the claim is north to south and is situated in La Paz County, Arizona.

This claim is 1320' feet in length and 660' feet in width. This claim runs from the location monument on which this location notice is posted. This claim is marked by four monuments, one at each corner of the claim. The location monument on which this Notice is posted is situated within:

Township 3 North, Range 18 West, Section 17, Quarter Section: E1/2 SE1/4 NE1/4

La Paz County, Arizona. Gila & Salt River Base and Meridian. This claim is 20 acres in size.

The locality of this claim with reference to some natural object or permanent monument and additional information (if any) concerning its locality is as follows: Section Marker and natural stone with wood post.

Dated and posted on the ground this 15th day of September, 2020.

Ingeniis Mining, LLC.: *Panos D. Giannotis*
Panos D. Giannotis-Managing Member

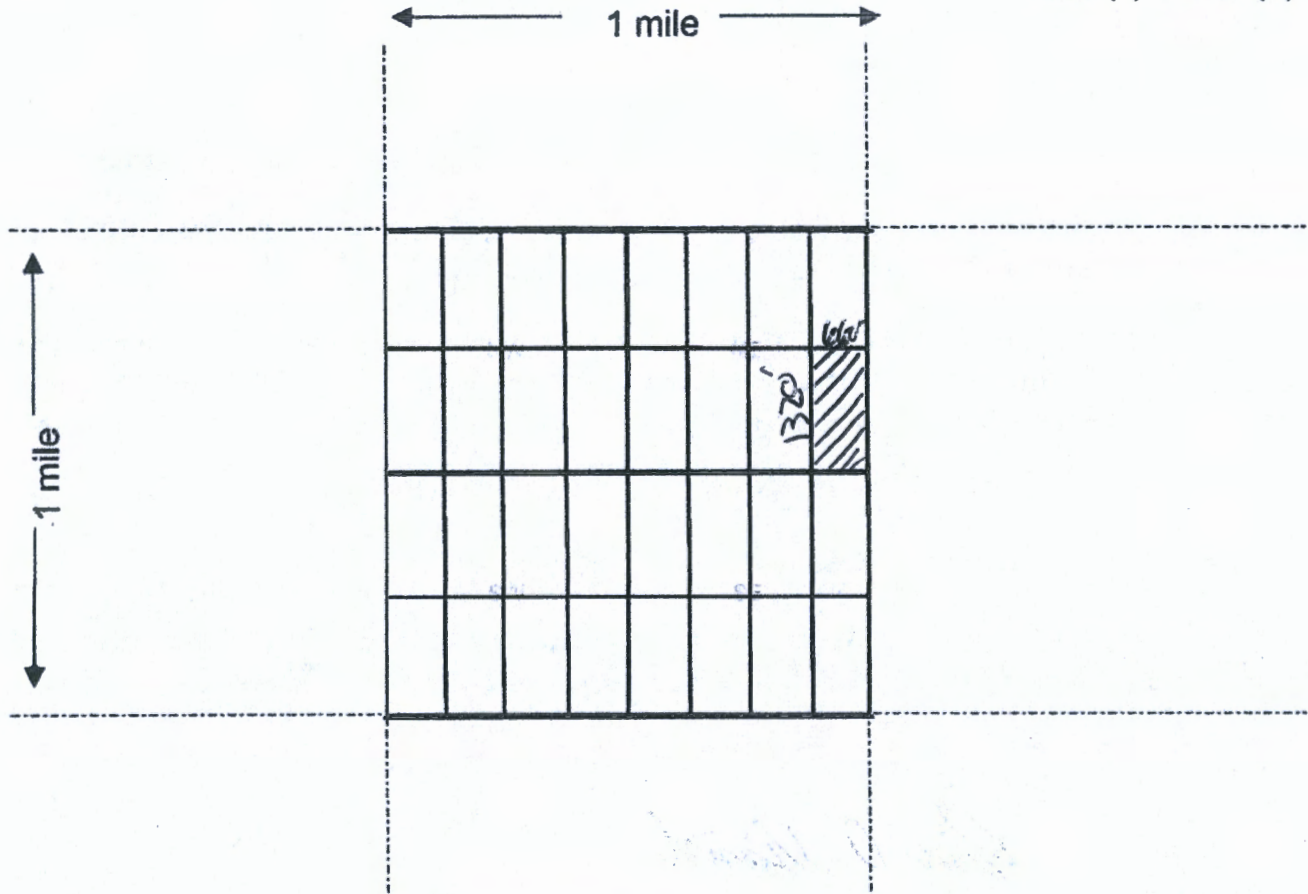
AMC462137

Map on reverse side

RECEIVED
BIRMINGHAM STATE OFFICE
2020 DEC -4 A 8:32
PHOENIX, ARIZONA

MINING CLAIM MAP

Lode () Placer (X)



Scale : 1" = 2000 feet



1. The above map depicts the Bullion- 1/6 mining claim, which is located in Section (s) 17, Township 3 North, Range 18 West, Gila & Salt Base Line Meridian, La Paz County, Arizona.
2. The type of corner and location monuments used are as follows: 2X2 Wood Post with natural rock
3. The bearings and distances in degrees and feet between claim corners are as depicted on the map.



2020-04278

Page 1 of 2

RICHARD GARCIA, RECORDER

OFFICIAL RECORDS OF LA PAZ COUNTY, AZ

12-01-2020 03:19 PM Recording Fee \$30.00

County Recorder Space:

INGENIIS MINING, LLC.
17412 W Carmen Drive
Surprise, AZ 85388
310-365-0783

LOCATION NOTICE PLACER MINING CLAIM

NOTICE IS HEREBY GIVEN that the **Bullion-17** placer mining claim has been located by

Ingeniis Mining, LLC, whose current mailing address is; 17412 W Carmen Drive, Surprise AZ 85388. The general course of the claim is north to south and is situated in La Paz County, Arizona.

This claim is 1320' feet in length and 660' feet in width. This claim runs from the location monument on which this location notice is posted. This claim is marked by four monuments, one at each corner of the claim. The location monument on which this Notice is posted is situated within:

Township 3 North, Range 18 West, Section 17, Quarter Section: W1/2 NW1/4 SW1/4

La Paz County, Arizona. Gila & Salt River Base and Meridian. This claim is 20 acres in size.

The locality of this claim with reference to some natural object or permanent monument and additional information (if any) concerning its locality is as follows: Section Marker and natural stone with wood post.

Dated and posted on the ground this 15th day of September, 2020.

Ingeniis Mining, LLC.: *Panos D. Giannetis*
Panos D. Giannetis-Managing Member

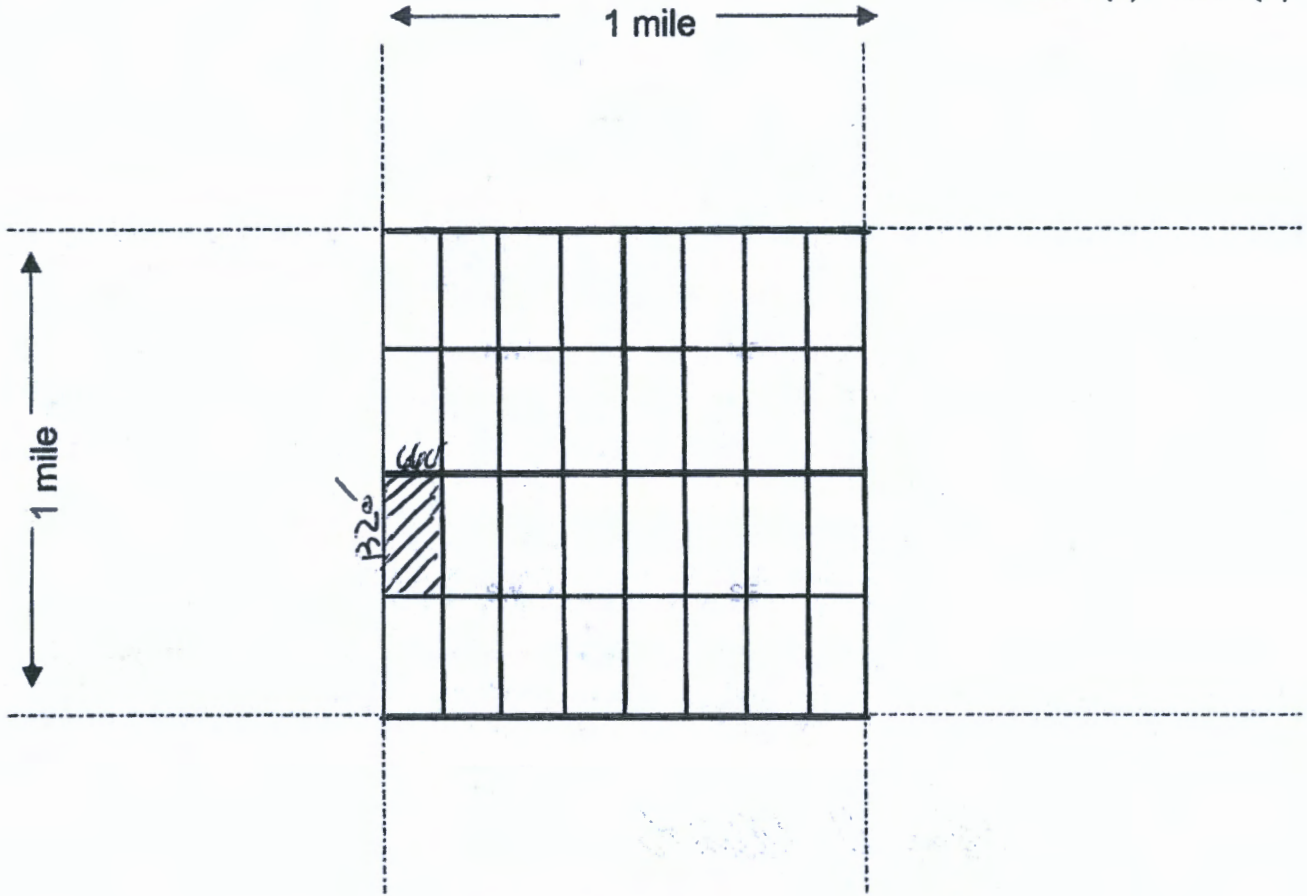
AMC462138

Map on reverse side

RECEIVED
BOM AZ STAFF OFFICE
2020 DEC -4 A 8:32
PHOENIX, ARIZONA

MINING CLAIM MAP

Lode () Placer (X)



Scale : 1" = 2000 feet



1. The above map depicts the Bullion- 17 mining claim, which is located in Section (s) 17, Township 3 North, Range 18 West, Gila & Salt Base Line Meridian, La Paz County, Arizona.
2. The type of corner and location monuments used are as follows: 2X2 Wood Post with natural rock
3. The bearings and distances in degrees and feet between claim corners are as depicted on the map.



2020-04279

Page 1 of 2

RICHARD GARCIA, RECORDER

OFFICIAL RECORDS OF LA PAZ COUNTY, AZ

12-01-2020 03:19 PM Recordings Fee \$30.00

County Recorder Space:

INGENIIS MINING, LLC.
17412 W Carmen Drive
Surprise, AZ 85388
310-365-0783

LOCATION NOTICE PLACER MINING CLAIM

NOTICE IS HEREBY GIVEN that the **Bullion-18** placer mining claim has been located by

Ingeniis Mining, LLC, whose current mailing address is; 17412 W Carmen Drive, Surprise AZ 85388. The general course of the claim is north to south and is situated in La Paz County, Arizona.

This claim is 1320' feet in length and 660' feet in width. This claim runs from the location monument on which this location notice is posted. This claim is marked by four monuments, one at each corner of the claim. The location monument on which this Notice is posted is situated within:

Township 3 North, Range 18 West, Section 17, Quarter Section: E1/2 NW1/4 SW1/4

La Paz County, Arizona. Gila & Salt River Base and Meridian. This claim is 20 acres in size.

The locality of this claim with reference to some natural object or permanent monument and additional information (if any) concerning its locality is as follows: Section Marker and natural stone with wood post.

Dated and posted on the ground this 15th day of September, 2020.

Ingeniis Mining, LLC.: *Panos D. Giannetis*
Panos D. Giannetis-Managing Member

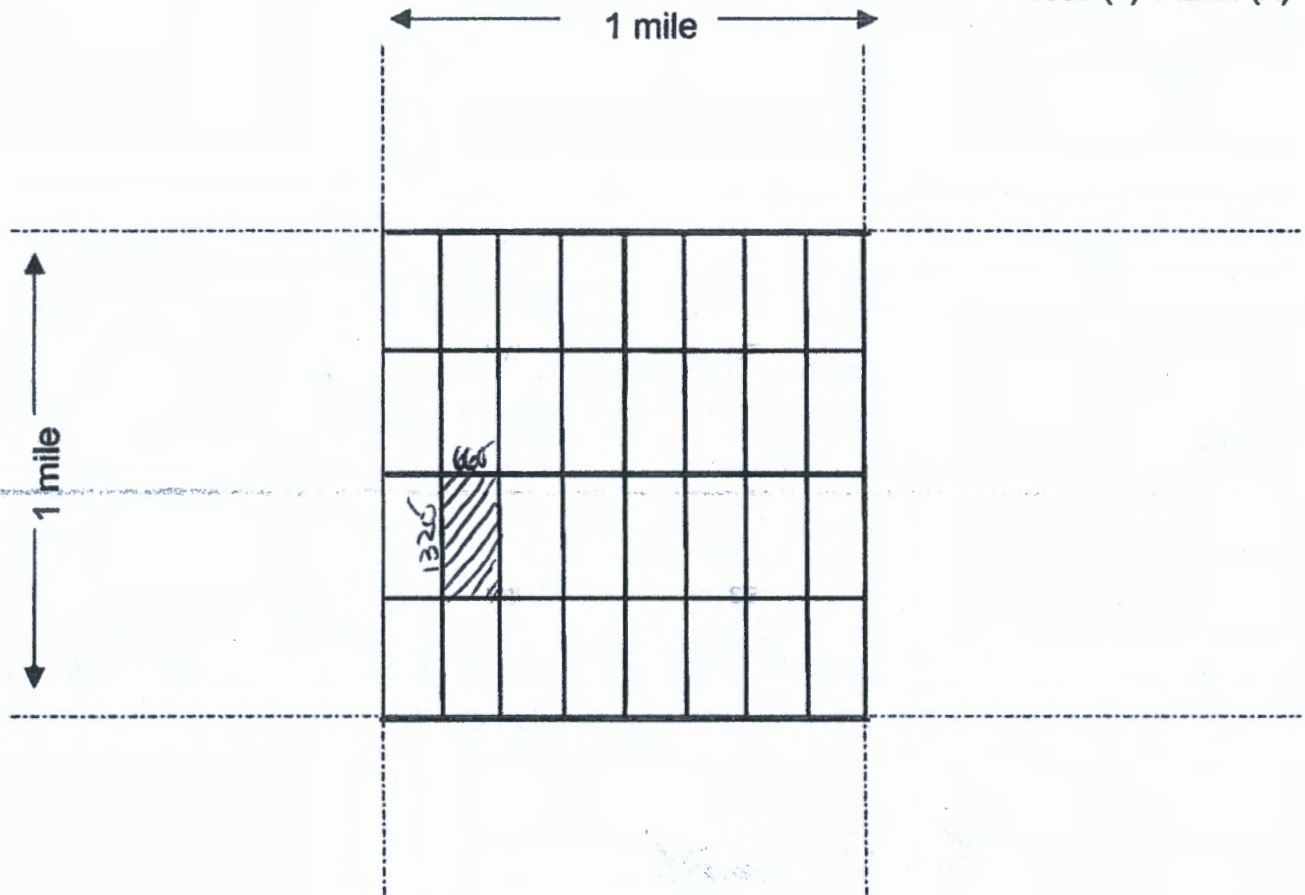
AMC462139

Map on reverse side

RECEIVED
BEM AZ STAFF OFFICE
2020 DEC -4 A 8:32
PHOENIX, ARIZONA

MINING CLAIM MAP

Lode () Placer (X)



Scale : 1" = 2000 feet



1. The above map depicts the Bullion- 18 mining claim, which is located in Section (s) 17, Township 3 North, Range 18 West, Gila & Salt Base Line Meridian, La Paz County, Arizona.
2. The type of corner and location monuments used are as follows: 2X2 Wood Post with natural rock
3. The bearings and distances in degrees and feet between claim corners are as depicted on the map.



2020-04280

Page 1 of 2

RICHARD GARCIA, RECORDER

OFFICIAL RECORDS OF LA PAZ COUNTY, AZ

12-01-2020 03:19 PM Recording Fee \$30.00

County Recorder Space:

INGENIIS MINING, LLC.
17412 W Carmen Drive
Surprise, AZ 85388
310-365-0783

LOCATION NOTICE PLACER MINING CLAIM

NOTICE IS HEREBY GIVEN that the **Bullion-19** placer mining claim has been located by

Ingeniis Mining, LLC, whose current mailing address is; 17412 W Carmen Drive, Surprise AZ 85388. The general course of the claim is north to south and is situated in La Paz County, Arizona.

This claim is 1320' feet in length and 660' feet in width. This claim runs from the location monument on which this location notice is posted. This claim is marked by four monuments, one at each corner of the claim. The location monument on which this Notice is posted is situated within:

Township 3 North, Range 18 West, Section 17, Quarter Section: W1/2 NE1/4 SW1/4

La Paz County, Arizona. Gila & Salt River Base and Meridian. This claim is 20 acres in size.

The locality of this claim with reference to some natural object or permanent monument and additional information (if any) concerning its locality is as follows: Section Marker and natural stone with wood post.

Dated and posted on the ground this 15th day of September, 2020.

Ingeniis Mining, LLC.: *Panos D. Giannotis*
Panos D. Giannotis-Managing Member

AHC462140

PHOENIX, ARIZONA

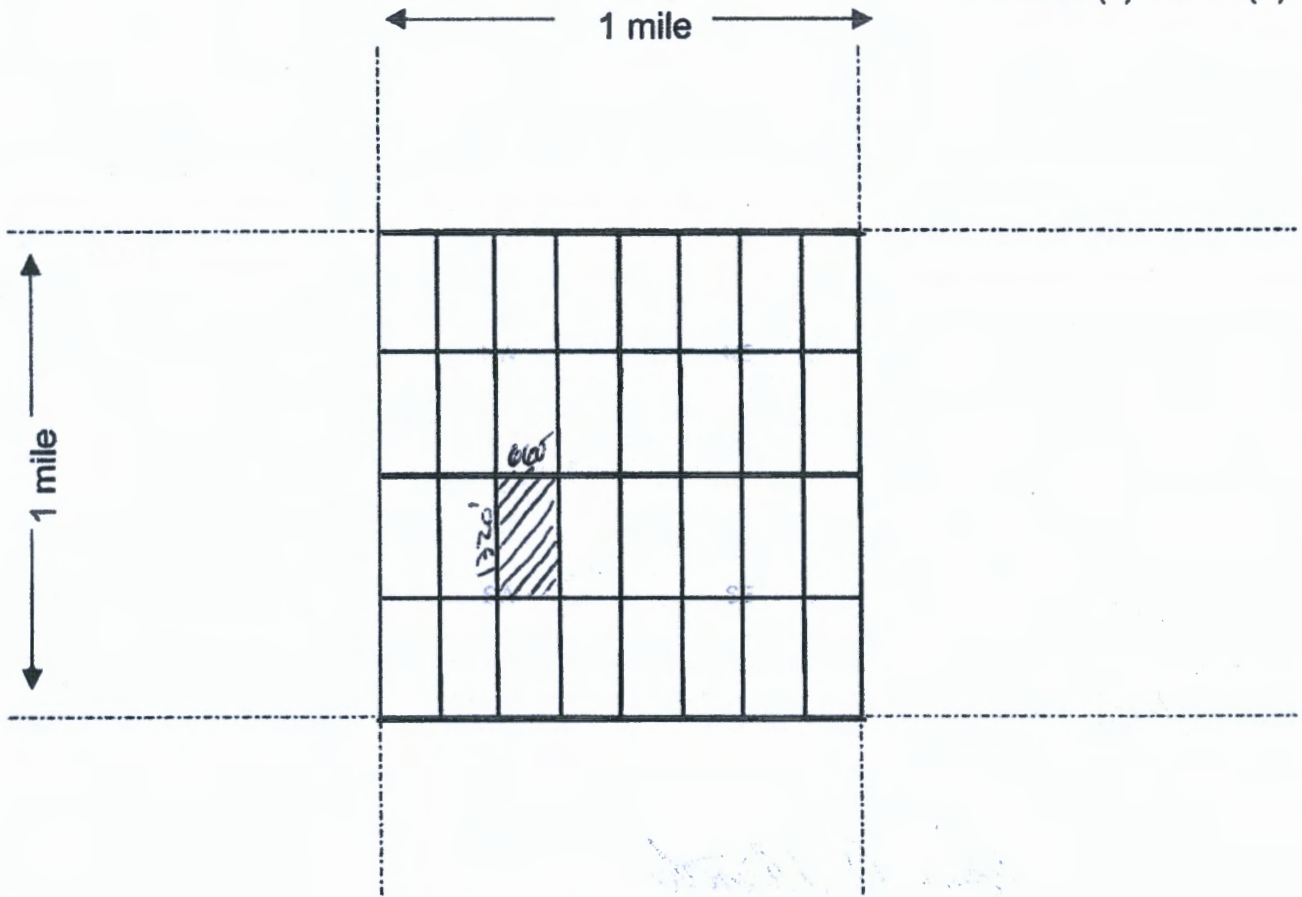
2020 DEC -4 A 8:32

RECEIVED
BIM AZ STAFF OFFICE

Map on reverse side

MINING CLAIM MAP

Lode () Placer (X)



Scale : 1" = 2000 feet



1. The above map depicts the Bullion- 19 mining claim, which is located in Section (s) 17, Township 3 North, Range 18 West, Gila & Salt Base Line Meridian, La Paz County, Arizona.
2. The type of corner and location monuments used are as follows: 2X2 Wood Post with natural rock
3. The bearings and distances in degrees and feet between claim corners are as depicted on the map.



2020-0281
Page 1 of 2
RICHARD GARCIA, RECORDER
OFFICIAL RECORDS OF LA PAZ COUNTY, AZ
12-01-2020 03:19 PM Recording Fee \$30.00

County Recorder Space:

INGENIIS MINING, LLC.
17412 W Carmen Drive
Surprise, AZ 85388
310-365-0783

LOCATION NOTICE PLACER MINING CLAIM

NOTICE IS HEREBY GIVEN that the **Bullion-20** placer mining claim has been located by Ingeniis Mining, LLC, whose current mailing address is; 17412 W Carmen Drive, Surprise AZ 85388. The general course of the claim is north to south and is situated in La Paz County, Arizona.

This claim is 1320' feet in length and 660' feet in width. This claim runs from the location monument on which this location notice is posted. This claim is marked by four monuments, one at each corner of the claim. The location monument on which this Notice is posted is situated within:

Township 3 North, Range 18 West, Section 17, Quarter Section: E1/2 NE1/4 SW1/4

La Paz County, Arizona. Gila & Salt River Base and Meridian. This claim is 20 acres in size.

The locality of this claim with reference to some natural object or permanent monument and additional information (if any) concerning its locality is as follows: Section Marker and natural stone with wood post.

Dated and posted on the ground this 15th day of September, 2020.

Ingeniis Mining, LLC.: *Panos D. Giannetis*
Panos D. Giannetis-Managing Member

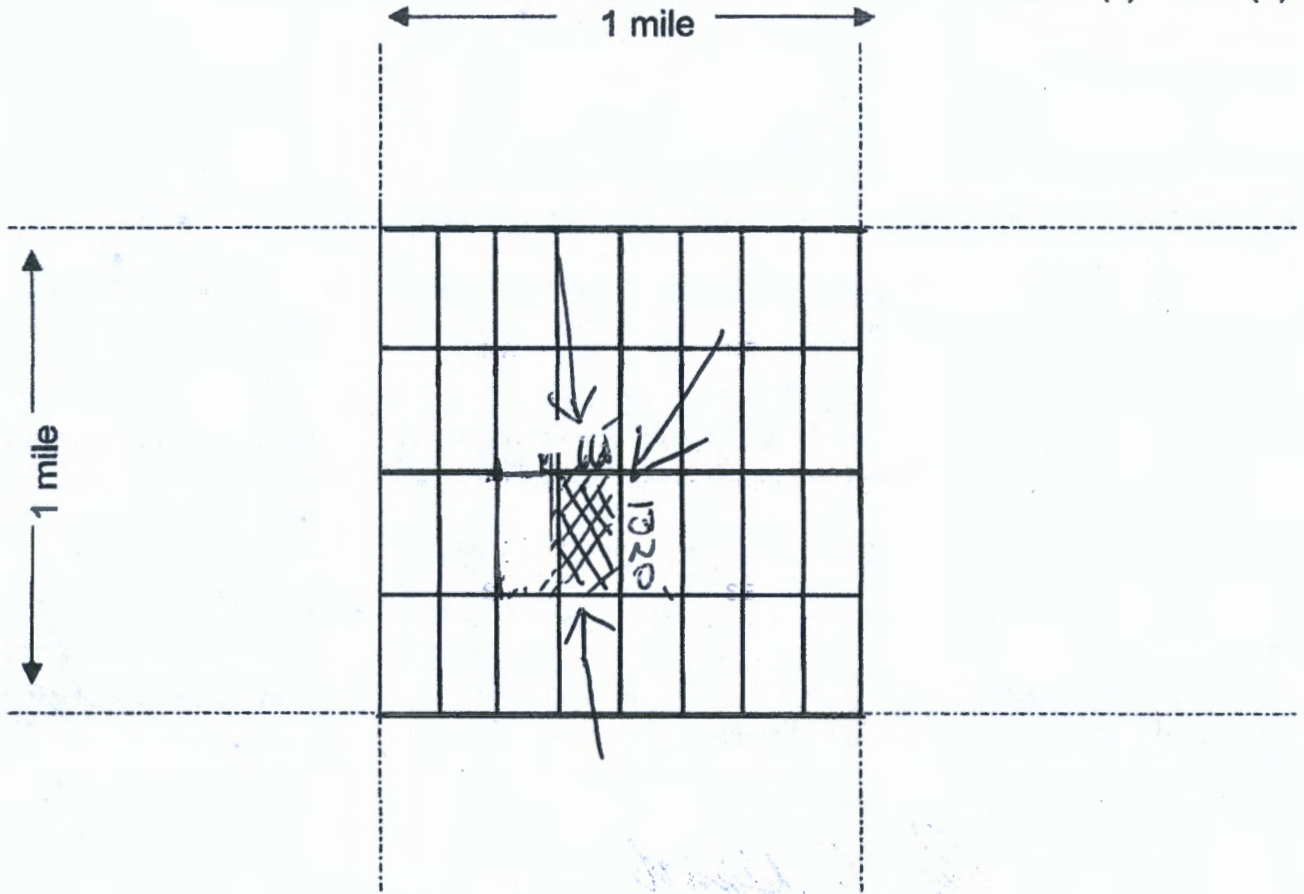
AMC462141

Map on reverse side

RECEIVED
DEPT. OF STATE OFFICE
2020 DEC -4 A 8 32
PHOENIX, ARIZONA

MINING CLAIM MAP

Lode () Placer (X)



Scale : 1" = 2000 feet



1. The above map depicts the Bullion-20 mining claim, which is located in Section (s) 17, Township 3 North, Range 18 West, Gila & Salt Base Line Meridian, La Paz County, Arizona.
2. The type of corner and location monuments used are as follows: 2X2 Wood Post with natural rock
3. The bearings and distances in degrees and feet between claim corners are as depicted on the map.



2020-04282
Page 1 of 2
RICHARD GARCIA, RECORDER
OFFICIAL RECORDS OF LA PAZ COUNTY, AZ
12-01-2020 03:19 PM Recording Fee \$30.00

County Recorder Space:

INGENIIS MINING, LLC.
17412 W Carmen Drive
Surprise, AZ 85388
310-365-0783

LOCATION NOTICE PLACER MINING CLAIM

NOTICE IS HEREBY GIVEN that the **Bullion-21** placer mining claim has been located by Ingeniis Mining, LLC, whose current mailing address is; 17412 W Carmen Drive, Surprise AZ 85388.

The general course of the claim is north to south and is situated in La Paz County, Arizona.

This claim is 1320' feet in length and 660' feet in width. This claim runs from the location monument on which this location notice is posted. This claim is marked by four monuments, one at each corner of the claim. The location monument on which this Notice is posted is situated within:

Township 3 North, Range 18 West, Section 17, Quarter Section: W1/2 SW1/4 SW1/4

La Paz County, Arizona. Gila & Salt River Base and Meridian. This claim is 20 acres in size.

The locality of this claim with reference to some natural object or permanent monument and additional information (if any) concerning its locality is as follows: Section Marker and natural stone with wood post.

Dated and posted on the ground this 15th day of September, 2020.

Ingeniis Mining, LLC.: *Panos D. Giannotis*
Panos D. Giannotis-Managing Member

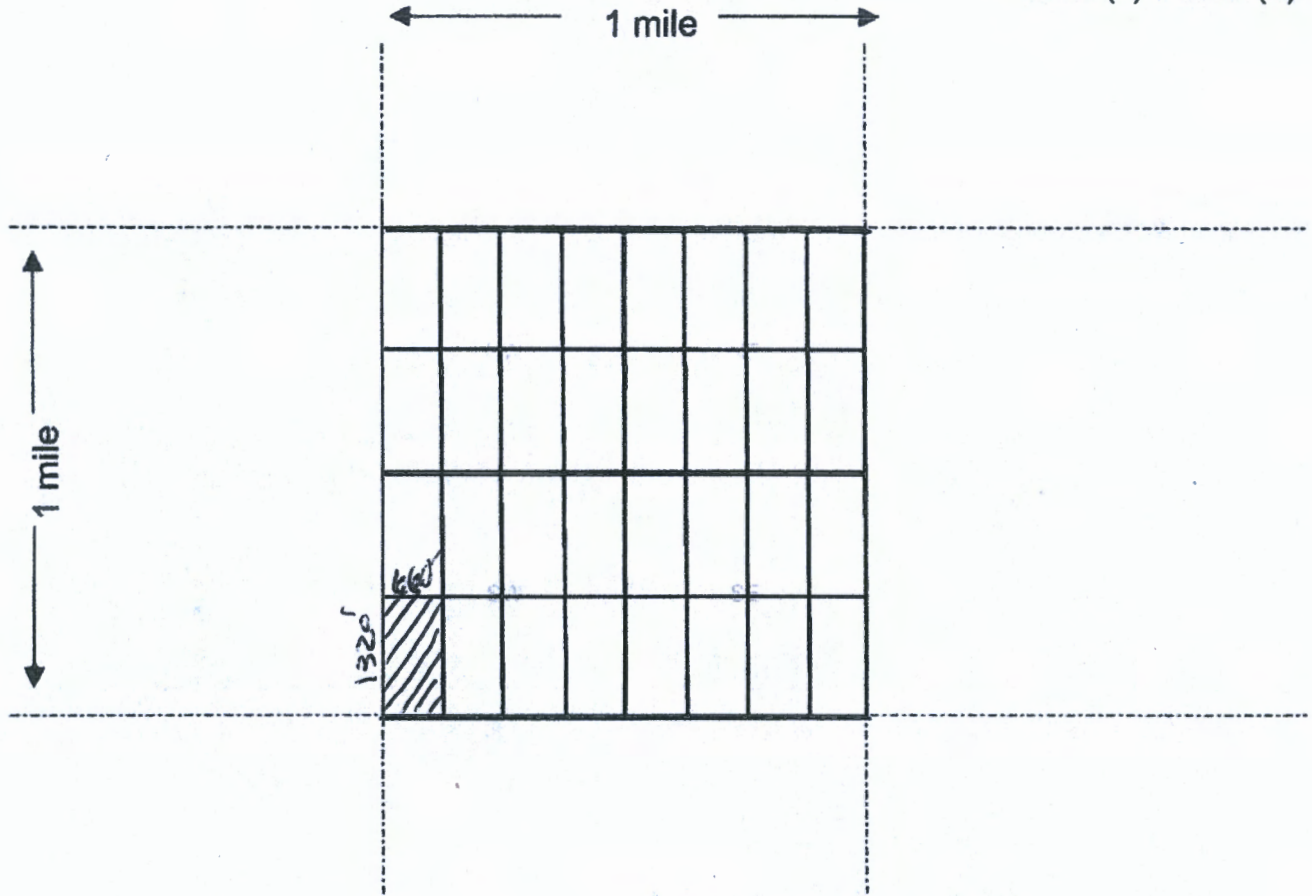
AMC462142

Map on reverse side

RECEIVED
BEM-AZ STATE OFFICE
2020 DEC -4 A 8:32
PHOENIX, ARIZONA

MINING CLAIM MAP

Lode () Placer (X)



Scale : 1" = 2000 feet



1. The above map depicts the Bullion-21 mining claim, which is located in Section (s) 17, Township 3 North, Range 18 West, Gila & Salt Base Line Meridian, La Paz County, Arizona.

2. The type of corner and location monuments used are as follows: 2X2 Wood Post with natural rock

3. The bearings and distances in degrees and feet between claim corners are as depicted on the map.

County Recorder Space:

INGENIIS MINING, LLC.
17412 W Carmen Drive
Surprise, AZ 85388
310-365-0783

2020-04283
Page 1 of 2
RICHARD GARCIA, RECORDER
OFFICIAL RECORDS OF LA PAZ COUNTY, AZ
12-01-2020 03:19 PM Recording Fee \$30.00

LOCATION NOTICE PLACER MINING CLAIM

NOTICE IS HEREBY GIVEN that the **Bullion-22** placer mining claim has been located by Ingeniis Mining, LLC, whose current mailing address is; 17412 W Carmen Drive, Surprise AZ 85388.

The general course of the claim is north to south and is situated in La Paz County, Arizona.

This claim is 1320' feet in length and 660' feet in width. This claim runs from the location monument on which this location notice is posted. This claim is marked by four monuments, one at each corner of the claim. The location monument on which this Notice is posted is situated within:

Township 3 North, Range 18 West, Section 17, Quarter Section: E1/2 SW1/4 SW1/4

La Paz County, Arizona. Gila & Salt River Base and Meridian. This claim is 20 acres in size.

The locality of this claim with reference to some natural object or permanent monument and additional information (if any) concerning its locality is as follows: Section Marker and natural stone with wood post.

Dated and posted on the ground this 15th day of September, 2020.

Ingeniis Mining, LLC.: *Panos D. Giannotis*
Panos D. Giannotis-Managing Member

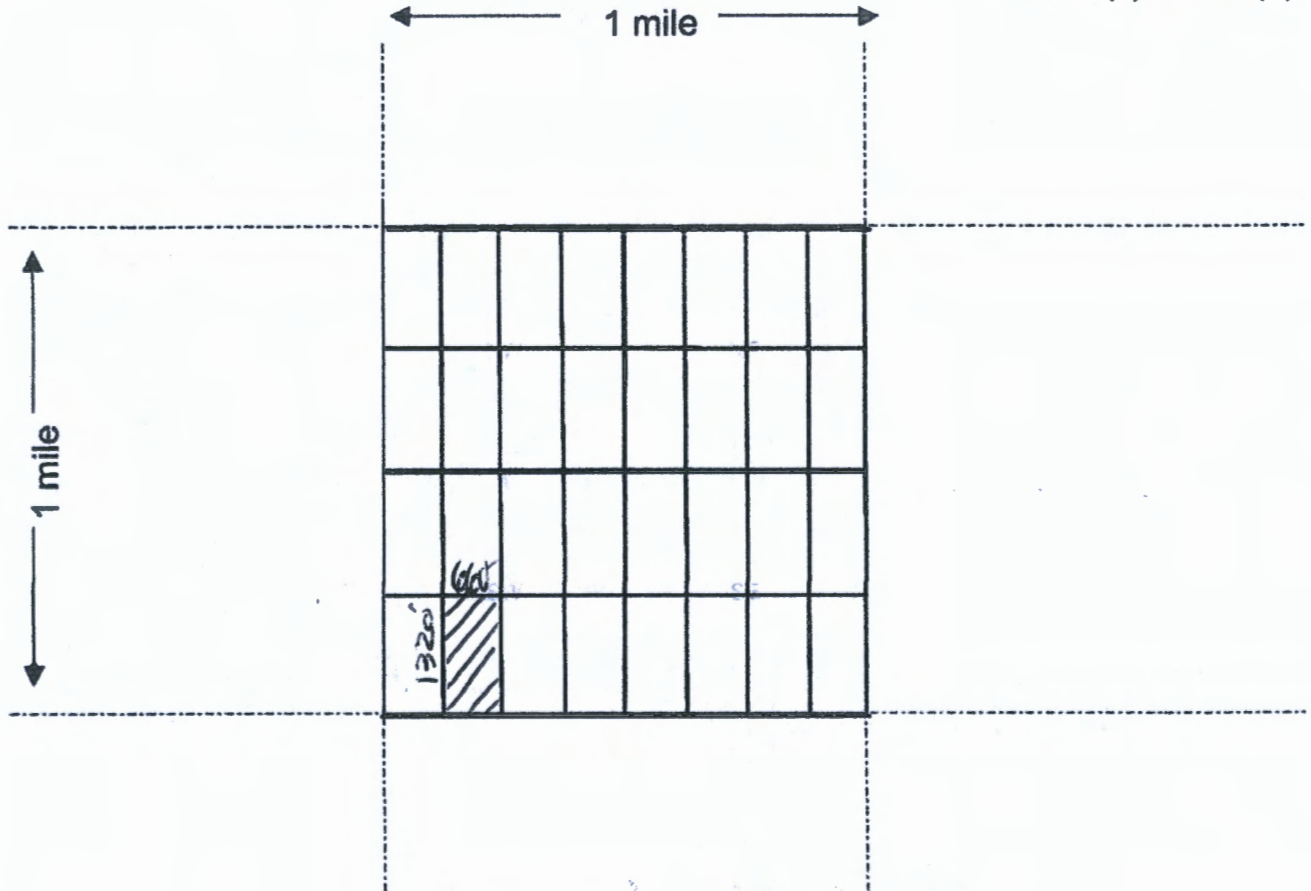
AMC462143

Map on reverse side

RECEIVED
DEPT. OF STATE OFFICE
2020 DEC -4 A 8:32
PHOENIX, ARIZONA

MINING CLAIM MAP

Lode () Placer (X)



Scale : 1" = 2000 feet



1. The above map depicts the Bullion-22 mining claim, which is located in Section (s) 17, Township 3 North, Range 18 West, Gila & Salt Base Line Meridian, La Paz County, Arizona.
2. The type of corner and location monuments used are as follows: 2X2 Wood Post with natural rock
3. The bearings and distances in degrees and feet between claim corners are as depicted on the map.

County Recorder Space:

INGENIIS MINING, LLC.
17412 W Carmen Drive
Surprise, AZ 85388
310-365-0783



2020-04284

Page 1 of 2

RICHARD GARCIA, RECORDER

OFFICIAL RECORDS OF LA PAZ COUNTY, AZ

12-01-2020 03:19 PM Recording Fee \$30.00

LOCATION NOTICE PLACER MINING CLAIM

NOTICE IS HEREBY GIVEN that the **Bullion-23** placer mining claim has been located by

Ingeniis Mining, LLC, whose current mailing address is; 17412 W Carmen Drive, Surprise AZ 85388. The general course of the claim is north to south and is situated in La Paz County, Arizona.

This claim is 1320' feet in length and 660' feet in width. This claim runs from the location monument on which this location notice is posted. This claim is marked by four monuments, one at each corner of the claim. The location monument on which this Notice is posted is situated within:

Township 3 North, Range 18 West, Section 17, Quarter Section: W1/2 SE1/4 SW1/4

La Paz County, Arizona. Gila & Salt River Base and Meridian. This claim is 20 acres in size.

The locality of this claim with reference to some natural object or permanent monument and additional information (if any) concerning its locality is as follows: Section Marker and natural stone with wood post.

Dated and posted on the ground this 15th day of September, 2020.

Ingeniis Mining, LLC.: *Panos D. Giannetis*
Panos D. Giannetis-Managing Member

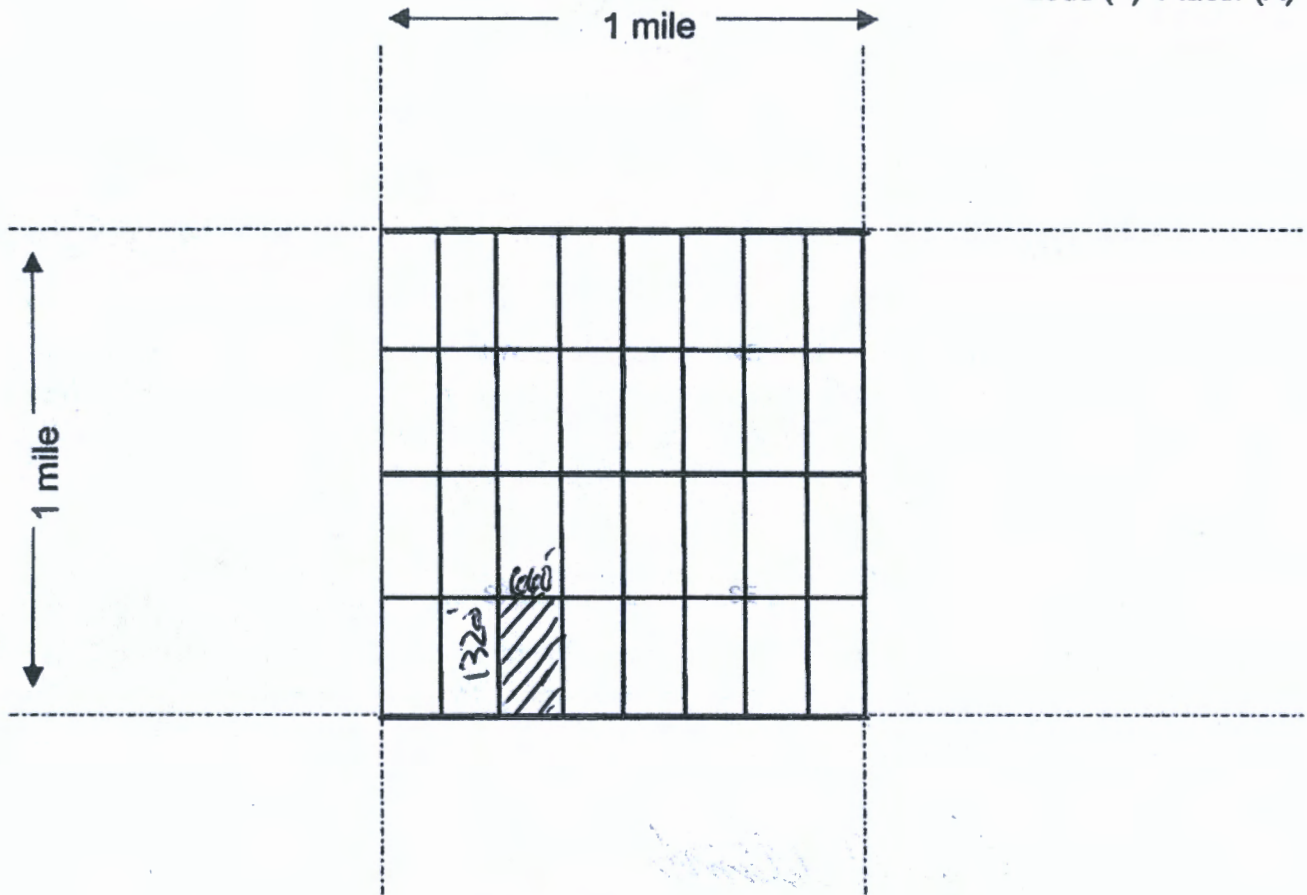
AMC462144

Map on reverse side

RECEIVED
BIRMINGHAM STATE OFFICE
2020 DEC -14 A 8:32
PHOENIX, ARIZONA

MINING CLAIM MAP

Lode () Placer (X)



Scale : 1" = 2000 feet



1. The above map depicts the Bullion-23 mining claim, which is located in Section (s) 17, Township 3 North, Range 18 West, Gila & Salt Base Line Meridian, La Paz County, Arizona.
2. The type of corner and location monuments used are as follows: 2X2 Wood Post with natural rock
3. The bearings and distances in degrees and feet between claim corners are as depicted on the map.



2020-04285

Page 1 of 2

RICHARD GARCIA, RECORDER

OFFICIAL RECORDS OF LA PAZ COUNTY, AZ

12-01-2020 03:19 PM Recording Fee \$30.00

County Recorder Space:

INGENIIS MINING, LLC.
17412 W Carmen Drive
Surprise, AZ 85388
310-365-0783

LOCATION NOTICE PLACER MINING CLAIM

NOTICE IS HEREBY GIVEN that the **Bullion-24** placer mining claim has been located by

Ingeniis Mining, LLC, whose current mailing address is; 17412 W Carmen Drive, Surprise AZ 85388.

The general course of the claim is north to south and is situated in La Paz County, Arizona.

This claim is 1320' feet in length and 660' feet in width. This claim runs from the location monument on which this location notice is posted. This claim is marked by four monuments, one at each corner of the claim. The location monument on which this Notice is posted is situated within:

Township 3 North, Range 18 West, Section 17, Quarter Section: E1/2 SE1/4 SW1/4

La Paz County, Arizona. Gila & Salt River Base and Meridian. This claim is 20 acres in size.

The locality of this claim with reference to some natural object or permanent monument and additional information (if any) concerning its locality is as follows: Section Marker and natural stone with wood post.

Dated and posted on the ground this 15th day of September, 2020.

Ingeniis Mining, LLC.: *Panos D. Giannotis*
Panos D. Giannotis-Managing Member

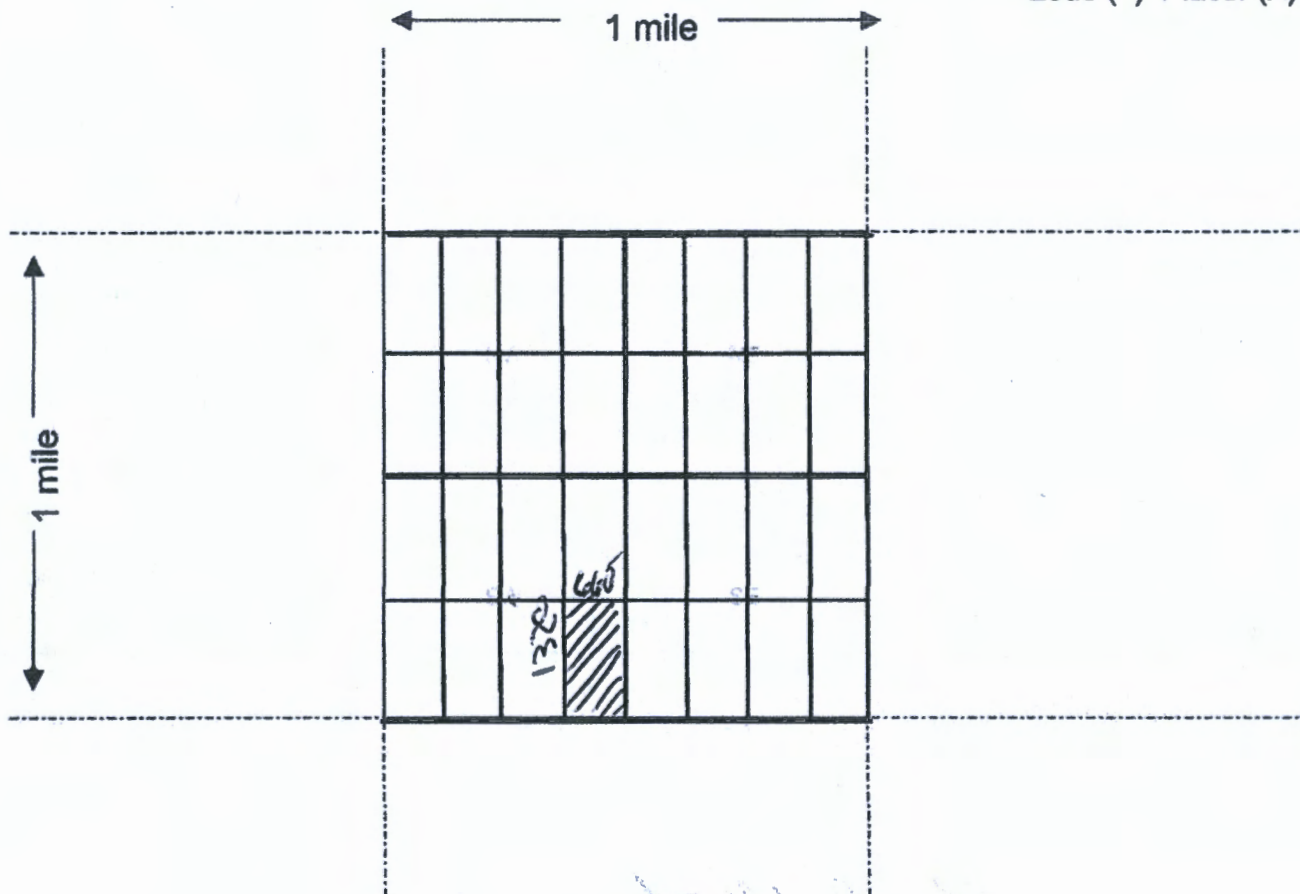
AMC462145

Map on reverse side

RECEIVED
BLM AZ STATE OFFICE
2020 DEC -4 A 8:32
PHOENIX, ARIZONA

MINING CLAIM MAP

Lode () Placer (X)



Scale : 1" = 2000 feet



1. The above map depicts the Bullion-24 mining claim, which is located in Section (s) 17, Township 3 North, Range 18 West, Gila & Salt Base Line Meridian, La Paz County, Arizona.
2. The type of corner and location monuments used are as follows: 2X2 Wood Post with natural rock
3. The bearings and distances in degrees and feet between claim corners are as depicted on the map.

County Recorder Space:

INGENIIS MINING, LLC.
17412 W Carmen Drive
Surprise, AZ 85388
310-365-0783



2020-04286
Page 1 of 2
RICHARD GARCIA, RECORDER
OFFICIAL RECORDS OF LA PAZ COUNTY, AZ
12-01-2020 03:19 PM Recording Fee \$30.00

LOCATION NOTICE PLACER MINING CLAIM

NOTICE IS HEREBY GIVEN that the **Bullion-25** placer mining claim has been located by
Ingeniis Mining, LLC, whose current mailing address is; 17412 W Carmen Drive, Surprise AZ 85388.

The general course of the claim is north to south and is situated in La Paz County, Arizona.

This claim is 1320' feet in length and 660' feet in width. This claim runs from the location monument on which this location notice is posted. This claim is marked by four monuments, one at each corner of the claim. The location monument on which this Notice is posted is situated within:

Township 3 North, Range 18 West, Section 17, Quarter Section: W1/2 NW1/4 SE1/4

La Paz County, Arizona. Gila & Salt River Base and Meridian. This claim is 20 acres in size.

The locality of this claim with reference to some natural object or permanent monument and additional information (if any) concerning its locality is as follows: Section Marker and natural stone with wood post.

Dated and posted on the ground this 15th day of September, 2020.

Ingeniis Mining, LLC.: *Panos D. Giannotis*
Panos D. Giannotis-Managing Member

AMC462146

PHOENIX, ARIZONA

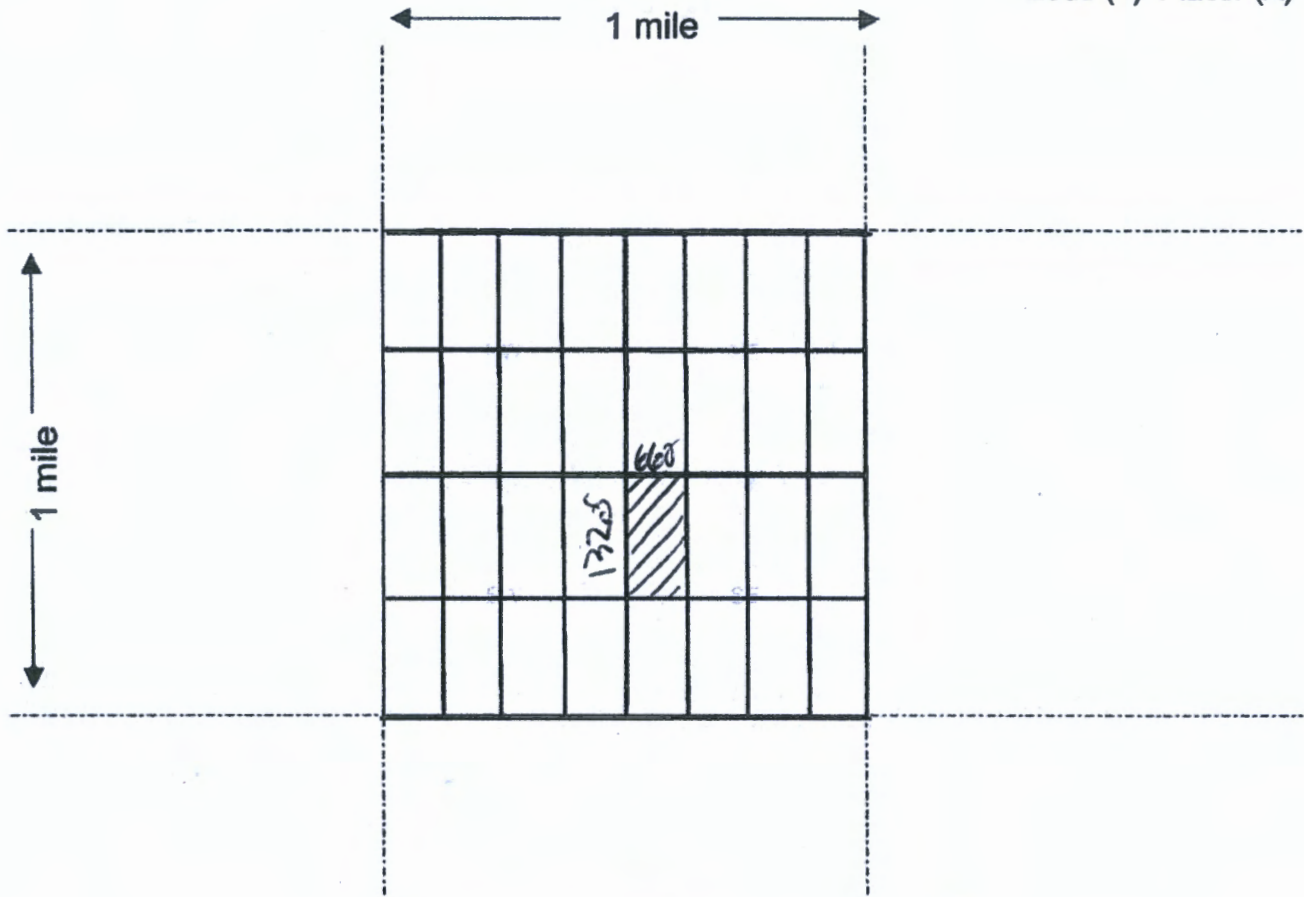
2020 DEC -4 A 8:32

RECEIVED
DEPT. OF STATE OFFICE

Map on reverse side

MINING CLAIM MAP

Lode () Placer (X)



Scale : 1" = 2000 feet



1. The above map depicts the Bullion- mining claim, which is located in Section (s) 17, Township 3 North, Range 18 West, Gila & Salt Base Line Meridian, La Paz County, Arizona.
2. The type of corner and location monuments used are as follows: 2X2 Wood Post with natural rock
3. The bearings and distances in degrees and feet between claim corners are as depicted on the map.



2020-04287

Page 1 of 2

RICHARD GARCIA, RECORDER

OFFICIAL RECORDS OF LA PAZ COUNTY, AZ

12-01-2020 03:19 PM Recording Fee \$30.00

County Recorder Space:

INGENIIS MINING, LLC.
17412 W Carmen Drive
Surprise, AZ 85388
310-365-0783

LOCATION NOTICE PLACER MINING CLAIM

NOTICE IS HEREBY GIVEN that the Bullion-26 placer mining claim has been located by

Ingeniis Mining, LLC, whose current mailing address is; 17412 W Carmen Drive, Surprise AZ 85388.

The general course of the claim is north to south and is situated in La Paz County, Arizona.

This claim is 1320' feet in length and 660' feet in width. This claim runs from the location monument on which this location notice is posted. This claim is marked by four monuments, one at each corner of the claim. The location monument on which this Notice is posted is situated within:

Township 3 North, Range 18 West, Section 17, Quarter Section: E1/2 NW1/4 SE1/4

La Paz County, Arizona. Gila & Salt River Base and Meridian. This claim is 20 acres in size.

The locality of this claim with reference to some natural object or permanent monument and additional information (if any) concerning its locality is as follows: Section Marker and natural stone with wood post.

Dated and posted on the ground this 15th day of September, 2020.

Ingeniis Mining, LLC.:

Panos D. Giannetis-Managing Member

AMC462147

Map on reverse side

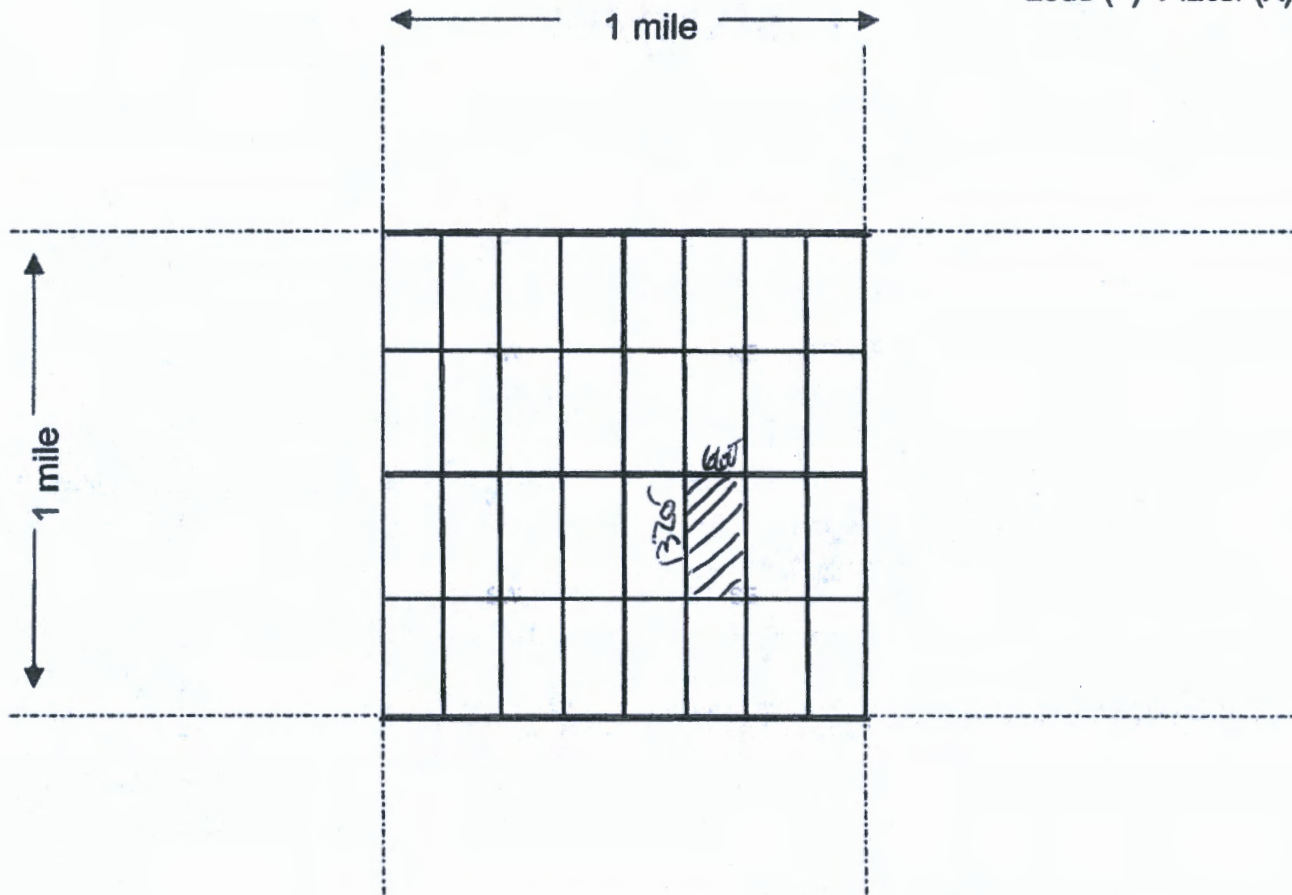
PHOENIX, ARIZONA

2020 DEC -4 A 8:32

RECEIVED
DEPT. OF STATE ORPHANS

MINING CLAIM MAP

Lode () Placer (X)



Scale : 1" = 2000 feet

1. The above map depicts the Bullion- 260 mining claim, which is located in Section (s) 17, Township 3 North, Range 18 West, Gila & Salt Base Line Meridian, La Paz County, Arizona.
2. The type of corner and location monuments used are as follows: 2X2 Wood Post with natural rock
3. The bearings and distances in degrees and feet between claim corners are as depicted on the map.



2020-04288

Page 1 of 2

RICHARD GARCIA, RECORDER

OFFICIAL RECORDS OF LA PAZ COUNTY, AZ

12-01-2020 03:19 PM Recording Fee \$30.00

County Recorder Space:

INGENIIS MINING, LLC.
17412 W Carmen Drive
Surprise, AZ 85388
310-365-0783

LOCATION NOTICE PLACER MINING CLAIM

NOTICE IS HEREBY GIVEN that the **Bullion-27** placer mining claim has been located by

Ingeniis Mining, LLC, whose current mailing address is; 17412 W Carmen Drive, Surprise AZ 85388. The general course of the claim is north to south and is situated in La Paz County, Arizona.

This claim is 1320' feet in length and 660' feet in width. This claim runs from the location monument on which this location notice is posted. This claim is marked by four monuments, one at each corner of the claim. The location monument on which this Notice is posted is situated within:

Township 3 North, Range 18 West, Section 17, Quarter Section: W1/2 NE1/4 SE1/4

La Paz County, Arizona. Gila & Salt River Base and Meridian. This claim is 20 acres in size.

The locality of this claim with reference to some natural object or permanent monument and additional information (if any) concerning its locality is as follows: Section Marker and natural stone with wood post.

Dated and posted on the ground this 15th day of September, 2020.

Ingeniis Mining, LLC.: *Panos D. Giannotis*
Panos D. Giannotis-Managing Member

AMC462148

Map on reverse side

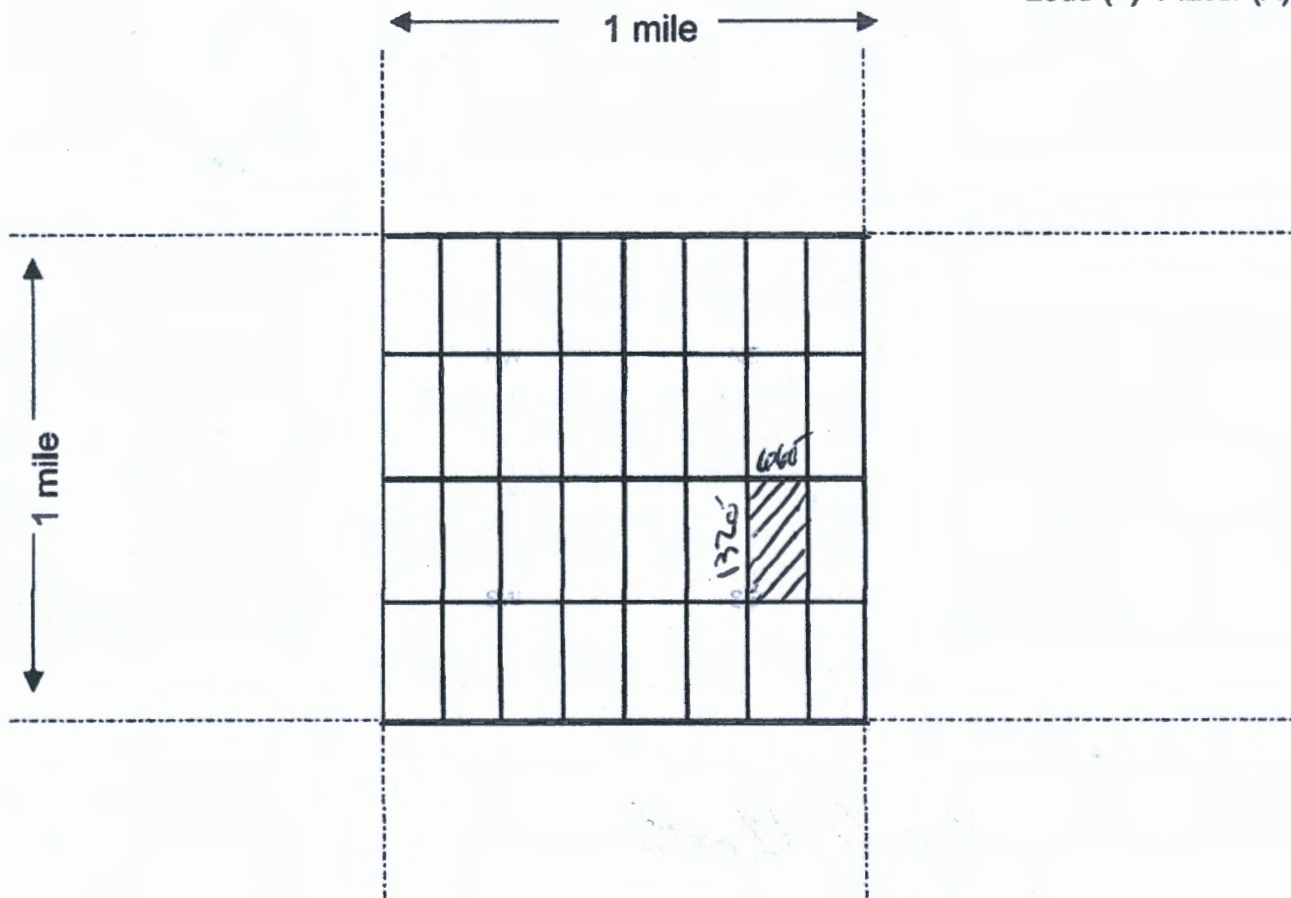
PHOENIX, ARIZONA

2020 DEC -4 A 8:33

RECEIVED
DEPT. OF STATE OFFICE

MINING CLAIM MAP

Lode () Placer (X)



Scale : 1" = 2000 feet



1. The above map depicts the Bullion- 27 mining claim, which is located in Section (s) 17, Township 3 North, Range 18 West, Gila & Salt Base Line Meridian, La Paz County, Arizona.
2. The type of corner and location monuments used are as follows: 2X2 Wood Post with natural rock
3. The bearings and distances in degrees and feet between claim corners are as depicted on the map.

County Recorder Space:

INGENIIS MINING, LLC.
17412 W Carmen Drive
Surprise, AZ 85388
310-365-0783



2020-04289

Page 1 of 2

RICHARD GARCIA, RECORDER
OFFICIAL RECORDS OF LA PAZ COUNTY, AZ
12-01-2020 03:19 PM Recording Fee \$30.00

LOCATION NOTICE PLACER MINING CLAIM

NOTICE IS HEREBY GIVEN that the **Bullion-28** placer mining claim has been located by
located Ingeniis Mining, LLC. whose current mailing address is; 17412 W Carmen Drive, Surprise AZ 85388.

The general course of the claim is north to south and is situated in La Paz County, Arizona.

This claim is 1320' feet in length and 660' feet in width. This claim runs from the location monument on which this location notice is posted. This claim is marked by four monuments, one at each corner of the claim. The location monument on which this Notice is posted is situated within:

Township 3 North, Range 18 West, Section 17, Quarter Section: E1/2 NE1/4 SE1/4

La Paz County, Arizona. Gila & Salt River Base and Meridian. This claim is 20 acres in size.

The locality of this claim with reference to some natural object or permanent monument and additional information (if any) concerning its locality is as follows: Section Marker and natural stone with wood post.

Dated and posted on the ground this 15th day of September, 2020.

Ingeniis Mining, LLC.: *Panos D. Giannotis*
Panos D. Giannotis-Managing Member

AMC462149

Map on reverse side

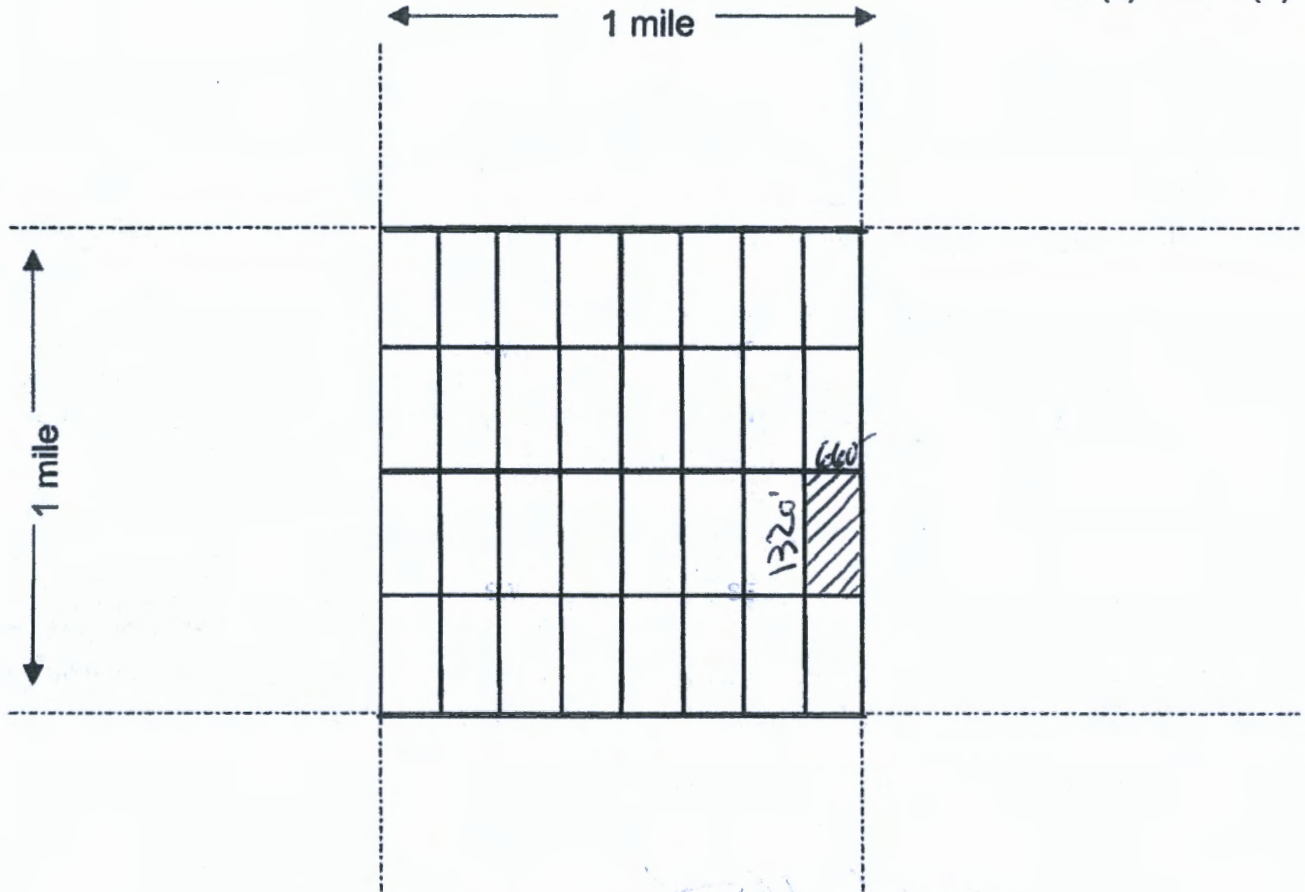
PHOENIX, ARIZONA

2020 DEC -4 A 8:33

RECEIVED
DEPT. OF STATE OFFICE

MINING CLAIM MAP

Lode () Placer (X)



Scale : 1" = 2000 feet



1. The above map depicts the Bullion- 28 mining claim, which is located in Section (s) 17, Township 3 North, Range 18 West, Gila & Salt Base Line Meridian, La Paz County, Arizona.
2. The type of corner and location monuments used are as follows: 2X2 Wood Post with natural rock
3. The bearings and distances in degrees and feet between claim corners are as depicted on the map.



2020-04290

Page 1 of 2

RICHARD GARCIA, RECORDER

OFFICIAL RECORDS OF LA PAZ COUNTY, AZ

12-01-2020 03:19 PM Recording Fee \$30.00

County Recorder Space:

INGENIIS MINING, LLC.
17412 W Carmen Drive
Surprise, AZ 85388
310-365-0783

LOCATION NOTICE PLACER MINING CLAIM

NOTICE IS HEREBY GIVEN that the **Bullion-29** placer mining claim has been located by Ingeniis Mining, LLC, whose current mailing address is; 17412 W Carmen Drive, Surprise AZ 85388.

The general course of the claim is north to south and is situated in La Paz County, Arizona.

This claim is 1320' feet in length and 660' feet in width. This claim runs from the location monument on which this location notice is posted. This claim is marked by four monuments, one at each corner of the claim. The location monument on which this Notice is posted is situated within:

Township 3 North, Range 18 West, Section 17, Quarter Section: W1/2 SW1/4 SE1/4

La Paz County, Arizona. Gila & Salt River Base and Meridian. This claim is 20 acres in size.

The locality of this claim with reference to some natural object or permanent monument and additional information (if any) concerning its locality is as follows: Section Marker and natural stone with wood post.

Dated and posted on the ground this 15th day of September, 2020.

Ingeniis Mining, LLC.: *Panos D. Giannotis*
Panos D. Giannotis-Managing Member

AMC462150

Map on reverse side

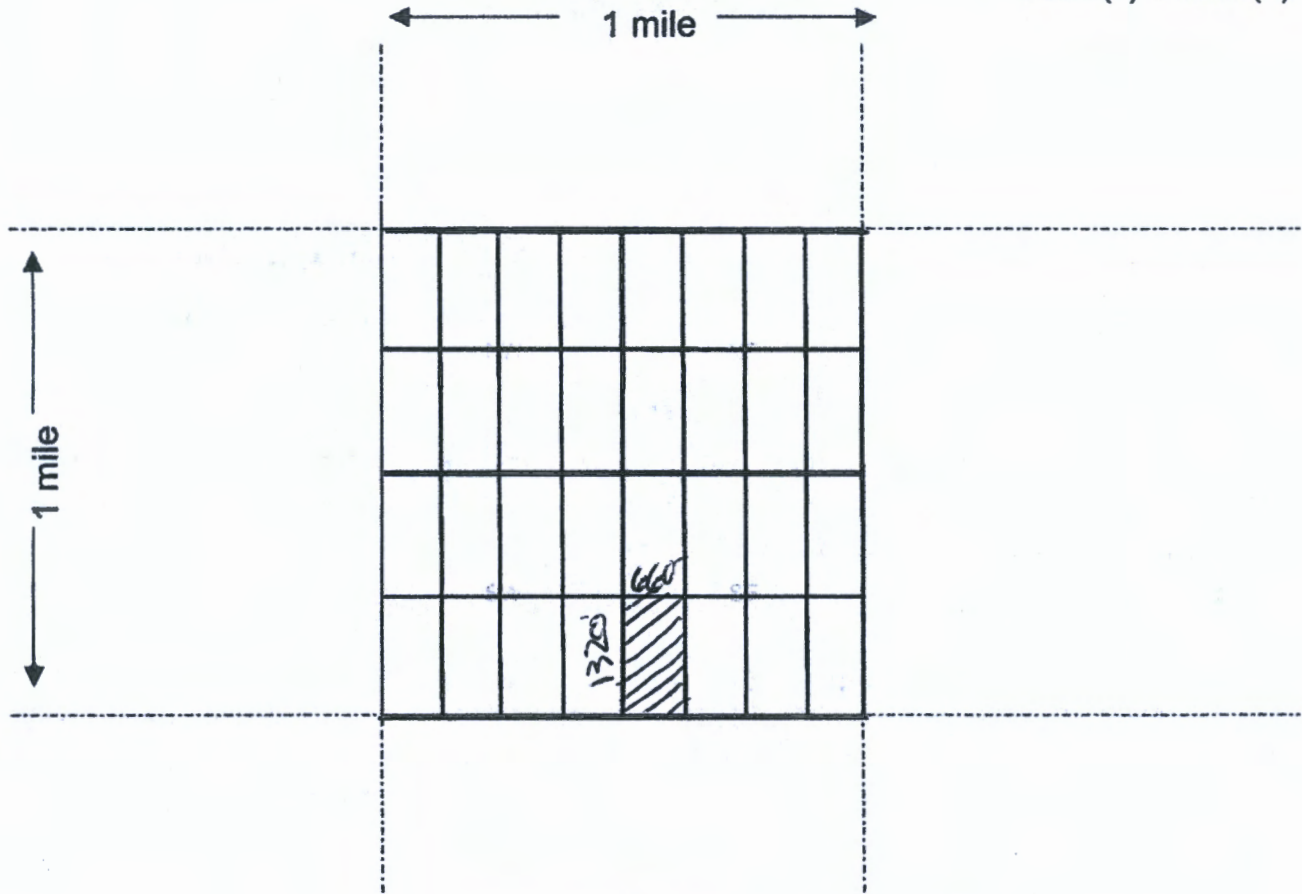
PHOENIX, ARIZONA

2020 DEC -14 A 8:33

RECEIVED
COUNTY RECORDER
OFFICE

MINING CLAIM MAP

Lode () Placer (X)



Scale : 1" = 2000 feet



1. The above map depicts the Bullion- 29 mining claim, which is located in Section (s) 17, Township 3 North, Range 18 West, Gila & Salt Base Line Meridian, La Paz County, Arizona.
2. The type of corner and location monuments used are as follows: 2X2 Wood Post with natural rock
3. The bearings and distances in degrees and feet between claim corners are as depicted on the map.

County Recorder Space:

INGENIIS MINING, LLC.
17412 W Carmen Drive
Surprise, AZ 85388
310-365-0783



2020-04291
Page 1 of 2
RICHARD GARCIA, RECORDER
OFFICIAL RECORDS OF LA PAZ COUNTY, AZ
12-01-2020 03:19 PM Recording Fee \$30.00

LOCATION NOTICE PLACER MINING CLAIM

AMC462151

NOTICE IS HEREBY GIVEN that the **Bullion-30** placer mining claim has been located by

Ingeniis Mining, LLC, whose current mailing address is; 17412 W Carmen Drive, Surprise AZ 85388. The general course of the claim is north to south and is situated in La Paz County, Arizona.

This claim is 1320' feet in length and 660' feet in width. This claim runs from the location monument on which this location notice is posted. This claim is marked by four monuments, one at each corner of the claim. The location monument on which this Notice is posted is situated within:

Township 3 North, Range 18 West, Section 17, Quarter Section: E1/2 SW1/4 SE1/4

La Paz County, Arizona. Gila & Salt River Base and Meridian. This claim is 20 acres in size.

The locality of this claim with reference to some natural object or permanent monument and additional information (if any) concerning its locality is as follows: Section Marker and natural stone with wood post.

Dated and posted on the ground this 15th day of September, 2020.

Ingeniis Mining, LLC.: *Panos D. Giannetis*
Panos D. Giannetis-Managing Member

Map on reverse side

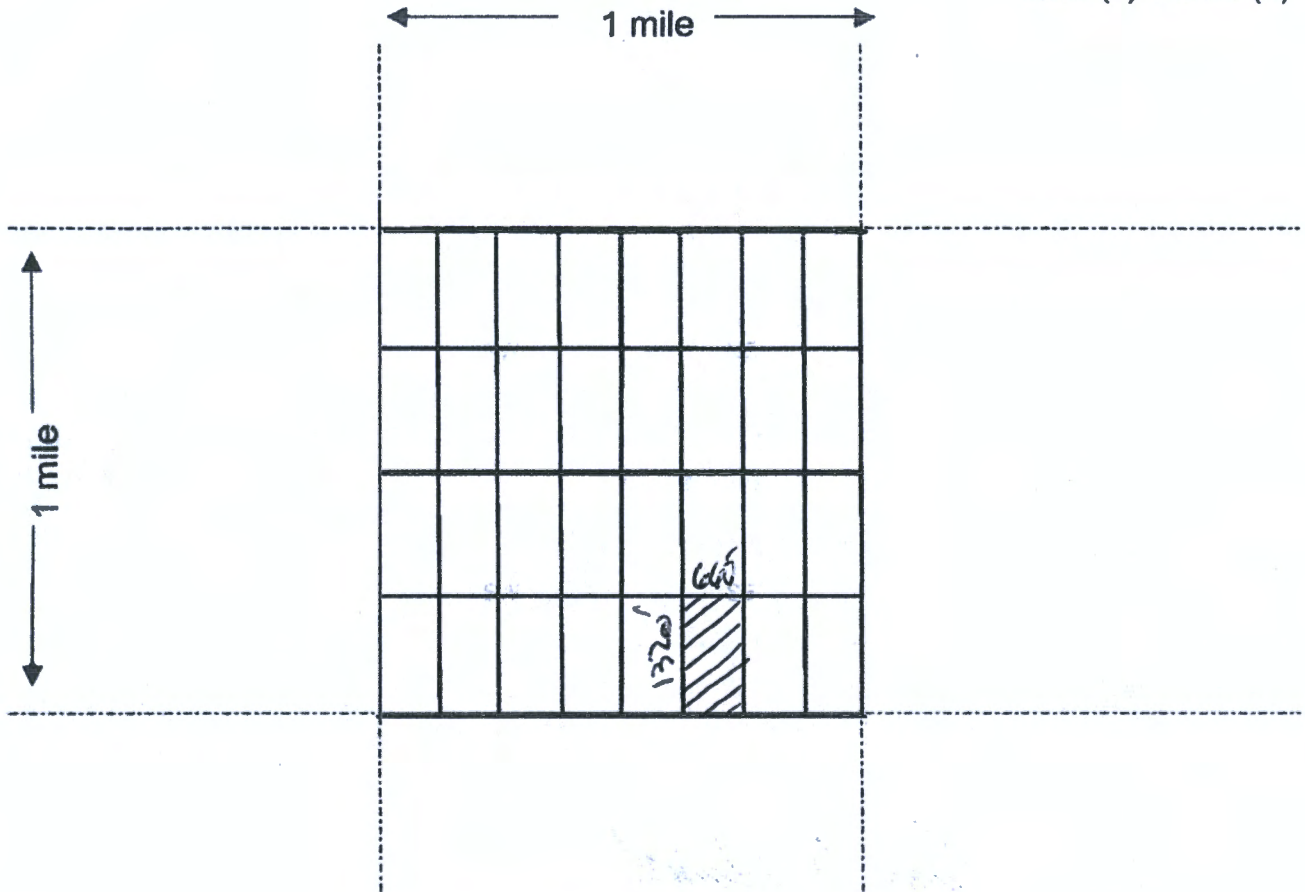
PHOENIX, ARIZONA

2020 DEC -4 A 8:33

RECEIVED
BIRMINGHAM STATE OFFICE

MINING CLAIM MAP

Lode () Placer (X)



Scale : 1" = 2000 feet



1. The above map depicts the Bullion- 30 mining claim, which is located in Section (s) 17, Township 3 North, Range 18 West, Gila & Salt Base Line Meridian, La Paz County, Arizona.
2. The type of corner and location monuments used are as follows: 2X2 Wood Post with natural rock
3. The bearings and distances in degrees and feet between claim corners are as depicted on the map.

County Recorder Space:

INGENIIS MINING, LLC.
17412 W Carmen Drive
Surprise, AZ 85388
310-365-0783



2020-04292
Page 1 of 2
RICHARD GARCIA, RECORDER
OFFICIAL RECORDS OF LA PAZ COUNTY, AZ
12-01-2020 03:19 PM Recordings Fee \$30.00

LOCATION NOTICE PLACER MINING CLAIM

NOTICE IS HEREBY GIVEN that the **Bullion-31** placer mining claim has been located by

Located Ingeniis Mining, LLC. whose current mailing address is; 17412 W Carmen Drive, Surprise AZ 85388. The general course of the claim is north to south and is situated in La Paz County, Arizona.

This claim is 1320' feet in length and 660' feet in width. This claim runs from the location monument on which this location notice is posted. This claim is marked by four monuments, one at each corner of the claim. The location monument on which this Notice is posted is situated within:

Township 3 North, Range 18 West, Section 17, Quarter Section: W1/2 SE1/4 SE1/4

La Paz County, Arizona. Gila & Salt River Base and Meridian. This claim is 20 acres in size.

The locality of this claim with reference to some natural object or permanent monument and additional information (if any) concerning its locality is as follows: Section Marker and natural stone with wood post.

Dated and posted on the ground this 15th day of September, 2020.

Ingeniis Mining, LLC.: *Panos D. Giannetis*
Panos D. Giannetis-Managing Member

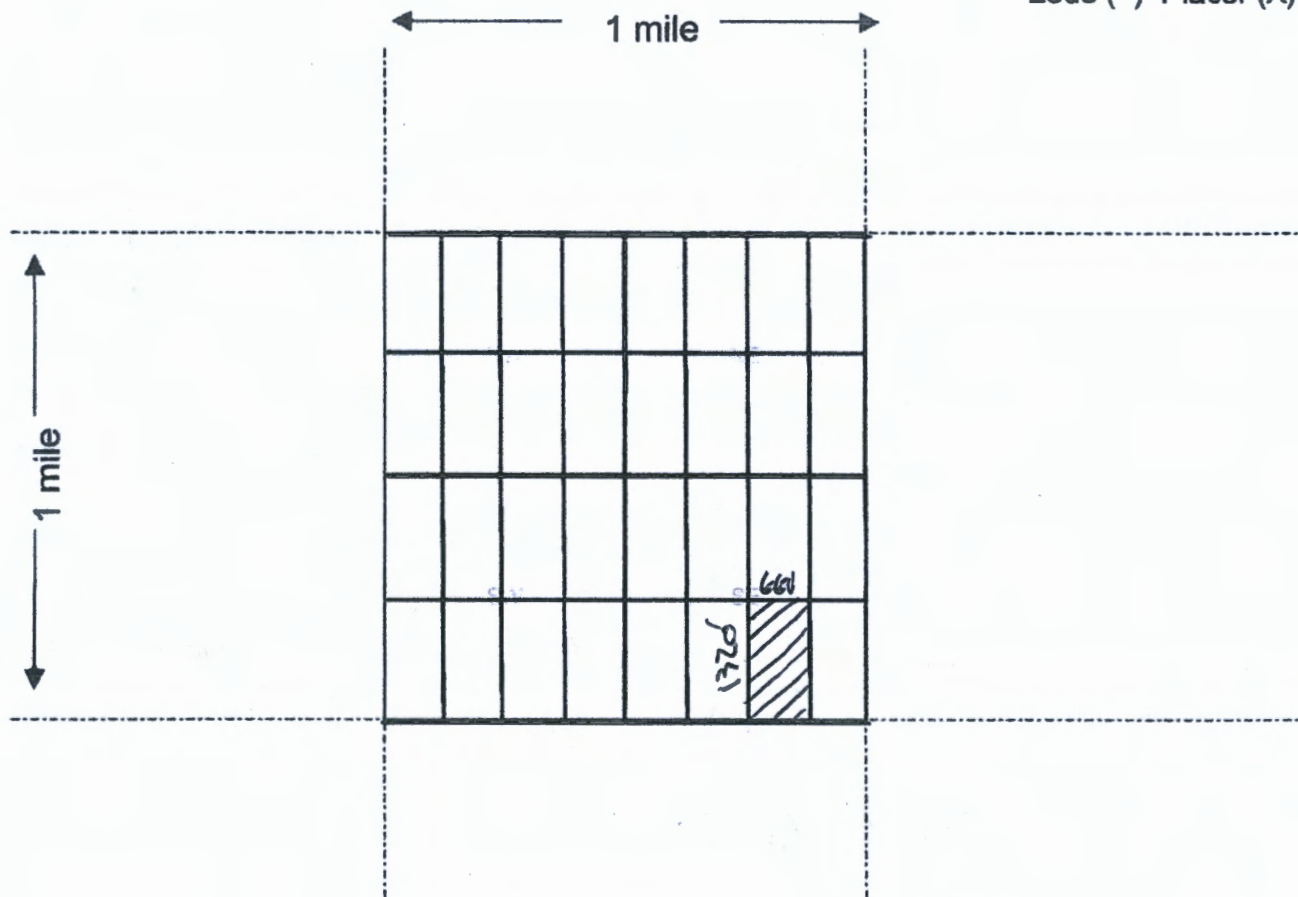
ANC462152

Map on reverse side

RECEIVED
BEN AZ STATE OFFICE
2020 DEC -4 A 8:33
PHOENIX, ARIZONA

MINING CLAIM MAP

Lode () Placer (X)



Scale : 1" = 2000 feet



1. The above map depicts the Bullion-31 mining claim, which is located in Section (s) 17, Township 3 North, Range 18 West, Gila & Salt Base Line Meridian, La Paz County, Arizona.
2. The type of corner and location monuments used are as follows: 2X2 Wood Post with natural rock
3. The bearings and distances in degrees and feet between claim corners are as depicted on the map.



2020-01293
Page 1 of 2
RICHARD GARCIA, RECORDER
OFFICIAL RECORDS OF LA PAZ COUNTY, AZ
12-01-2020 03:19 PM Recording Fee \$30.00

County Recorder Space:

INGENIIS MINING, LLC.
17412 W Carmen Drive
Surprise, AZ 85388
310-365-0783

LOCATION NOTICE PLACER MINING CLAIM

NOTICE IS HEREBY GIVEN that the **Bullion-32** placer mining claim has been located by

Ingeniis Mining, LLC, whose current mailing address is; 17412 W Carmen Drive, Surprise AZ 85388.

The general course of the claim is north to south and is situated in La Paz County, Arizona.

This claim is 1320' feet in length and 660' feet in width. This claim runs from the location monument on which this location notice is posted. This claim is marked by four monuments, one at each corner of the claim. The location monument on which this Notice is posted is situated within:

Township 3 North, Range 18 West, Section 17, Quarter Section: E1/2 SE1/4 SE1/4

La Paz County, Arizona. Gila & Salt River Base and Meridian. This claim is 20 acres in size.

The locality of this claim with reference to some natural object or permanent monument and additional information (if any) concerning its locality is as follows: Section Marker and natural stone with wood post.

Dated and posted on the ground this 15th day of September, 2020.

Ingeniis Mining, LLC.: _____
Panos D. Giannetis-Managing Member

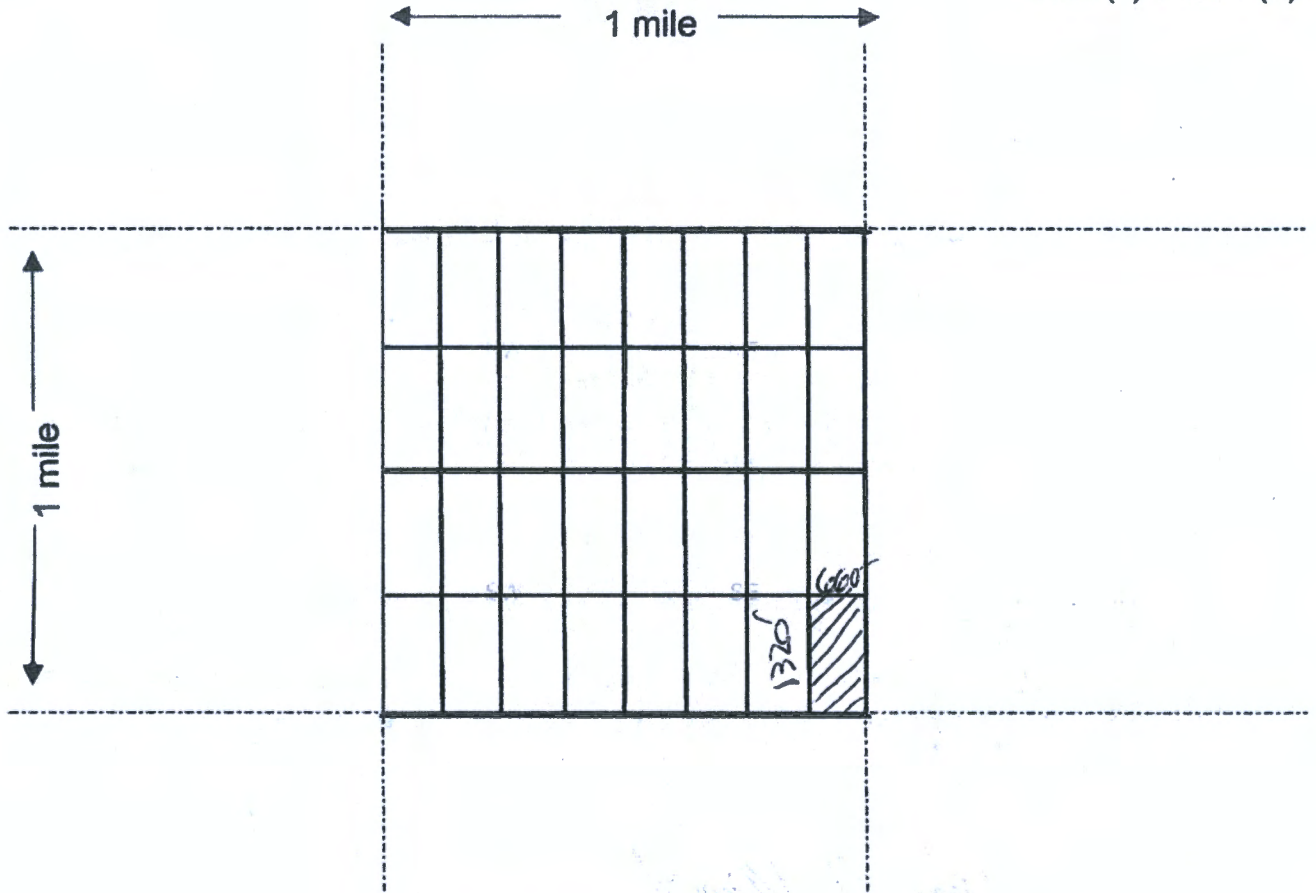
AMC462153

Map on reverse side

RECEIVED
DEPT. OF STATE OFFICE
2020 DEC -4 A 8:33
PHOENIX, ARIZONA

MINING CLAIM MAP

Lode () Placer (X)



Scale : 1" = 2000 feet



1. The above map depicts the Bullion- 32 mining claim, which is located in Section (s) 17, Township 3 North, Range 18 West, Gila & Salt Base Line Meridian, La Paz County, Arizona.
2. The type of corner and location monuments used are as follows: 2X2 Wood Post with natural rock
3. The bearings and distances in degrees and feet between claim corners are as depicted on the map.

Date and Time Run:
12/14/2020 1:29:04 PM

Page 1 of 1

DEPARTMENT OF THE INTERIOR
BUREAU OF LAND MANAGEMENT
Case Recordation

Geographic Report with Land

Disposition is equal to **AUTHORIZED , CANCELLED , EXPIRED , PENDING , REJECTED , RELINQUISHED ,
WITHDRAWN**
and Meridian Township Range Section is equal to **14 0030N 0180W 017**
and Admin State is equal to **AZ**

NO WARRANTY IS MADE BY BLM
FOR USE OF THE DATA FOR
PURPOSES NOT INTENDED BY BLM

DEPARTMENT OF THE INTERIOR
BUREAU OF LAND MANAGEMENT
Case Recordation
Geographic Report with Land

Admin State: AZ
Geo State: AZ
Serial Number: AZA 036819

Total Case Acres: 2,023.290

Casetype	Case Disp	Mer	Twp	Rng	Sec	Sur Type	Sur Nr	Suf	Subdivision	Pending Action
285003	AUTHORIZED	14	0030N	0180W	017	ALIQ			N2NW,SWNW,S2SW;	Y

Admin State: AZ
Geo State: AZ
Serial Number: AZA 03681902

Total Case Acres: 96.830

Casetype	Case Disp	Mer	Twp	Rng	Sec	Sur Type	Sur Nr	Suf	Subdivision	Pending Action
285003	PENDING	14	0030N	0180W	017	ALIQ			W2NW,NWSW;	

Extremely Urgent

www.ups.com

Visit ups.com® or call 1-800-PICK-UPS® (1-800-742-5877) to schedule a pickup or find a drop off location near you.

Domestic Shipments

- To qualify for the Letter rate, UPS Express Envelopes may only contain correspondence, urgent documents, and/or electronic media, and must weight 8 oz. or less. UPS Express Envelopes containing items other than those listed or weighing more than 8 oz. will be billed by weight.

International Shipments

- The UPS Express Envelope may be used only for documents of no commercial value. Certain countries consider electronic media as documents. Visit ups.com/importexport to verify if your shipment is classified as a document.
- To qualify for the Letter rate, the UPS Express Envelope must weight 8 oz. or less. UPS Express Envelopes weighing more than 8 oz. will be billed by weight.

Note: Express Envelopes are not recommended for shipments of electronic media containing sensitive personal information or breakable items. Do not send cash or cash equivalent.

Apply shipping documents on this side.

PANOS GIANNIOTIS
(823) 558-1238
THE UPS STORE #4950
STE 110
16772 W BELL RD
SURPRISE AZ 85374-3064

0.4 LBS LTR 1 OF 1
SHP WT: LTR
DATE: 02 DEC 2020

SHIP ARIZONA STATE OFFICE
TO: (602) 417-9200
BUREAU OF LAND MANAGEMENT
STE 800
1 N CENTRAL AVE
PHOENIX AZ 85004-4427

Do not use this envelope for

- UPS Ground
- UPS Standard
- UPS 3 Day Select®
- UPS Worldwide Expedited®



AZ 850 9-10



UPS NEXT DAY AIR 1
TRACKING #: 1Z 4F8 523 01 9181 0058



BILLING: P/P

18H 13.00F 22P 450 30.5U 11/2020

SEE NOTICE ON REVERSE regarding UPS Terms, and notice of limitation of liability. Where allowed by law, shipper authorizes UPS to act as forwarding agent for export control and customs purposes. If required from the US, shipper certifies that the commodities, technology or software were exported from the US in accordance with the Export Administration Regulations. Diversion contrary to law is prohibited. 800 892 0020

RECEIVED
BUREAU STATE OFFICE
2020 DEC -14 A. 8:33
PHOENIX, ARIZONA

Contains recycled paper

International Shipping Notice - Carriage hereunder may be subject to the rules relating to liability and other terms and/or conditions established by the Convention for the Unification of Certain Rules of International Carriage by Air (the "Warsaw Convention") and/or the Convention on the Contract for the International Carriage of Goods by Road (the "CMR Convention"). These commodities, technology or software were exported from the U.S. in accordance with the Export Administration Regulations. Diversion contrary to U.S. law prohibited.

01880250500 01/16 PAC United Parcel Service, Louisville, KY